

AZLAND Desktop Review

Project Number 15KY00026

Subject Property:

**Mobile Home Park
318 & 360 Hill Street
Radcliff, KY**

Submitted to:

**TS Equity
Wildomar, CA**

April 7, 2015

April 7, 2015

Mr. Scot Rubeshaw
TS Equity
PO Box 1623
Wildomar, CA 92595

Subject: Desktop Review
Mobile Home Park
318 & 360 Hill Street
Radcliff, KY
AZLAND Project 15KY00026

Dear Mr. Rubeshaw:

AZLAND is pleased to submit this Desktop Review for the property listed above. This document has been prepared in accordance with the Scope of Services defined in conjunction with AZLAND and TS Equity.

The individuals performing work on this report meet the eligibility requirements of an *Environmental Professional* as defined under the Standards for Conducting All Appropriate Inquiry (40 CFR Chapter I, Subchapter J, Part 312.10).

This document is intended for the use of the client noted above and may not be used or relied upon by a third party without the expressed written consent of AZLAND and the client to which the report is addressed. Use of this report for any purposes other than the intent stated above, will be at the sole risk of the user.

We appreciate the opportunity to perform this environmental assessment. Please contact us at the phone number below if you have any questions or if we can be of further assistance.

Sincerely,
AZLAND



Heather Gilliam
Director of Environmental Services

HKG/slm



TABLE OF CONTENTS

1.0 SUBJECT PROPERTY DESCRIPTION

2.0 REPORTED HISTORICAL USAGE

- **HISTORICAL SOURCES**
- **SUBJECT PROPERTY USAGE**
- **REPORTED HISTORICAL SUBJECT PROPERTY CONCERNS**
- **CURRENT ADJACENT PROPERTY USAGE**
- **REPORTED HISTORICAL ADJACENT PROPERTY CONCERNS**

3.0 REGULATORY REVIEW

- **REVIEW INFORMATION**
 - **REGULATORY DATABASE REVIEW FOR SUBJECT SITE**
 - **REGULATORY DATABASE REVIEW FOR ADJOINING PROPERTIES**

4.0 QUESTIONNAIRE & INTERVIEWS

- **PERSON INTERVIEWED**
- **QUESTIONNAIRE PREPARED BY**
- **USER PROVIDED INFORMATION**
 - **HAZARDOUS SUBSTANCES**
 - **UNIDENTIFIED CONTAINERS**
 - **STAINING**
 - **STRESSED VEGETATION**
 - **ABOVEGROUND STORAGE TANKS**
 - **UNDERGROUND STORAGE TANKS**
 - **PITS, PONDS, AND LAGOONS**
 - **FLOOR DRAINS**
 - **ELEVATORS**
 - **PCB-CONTAINING EQUIPMENT**
 - **EMERGENCY GENERATOR**
 - **WELLS, POTABLE/MONITOR**
 - **EFFLUENT DISCHARGES**
 - **SOLID WASTE DISPOSAL**
 - **ASBESTOS-CONTAINING MATERIALS**
 - **LEAD-BASED PAINT**
 - **MOLD**
 - **OTHER SUBJECT PROPERTY CONCERNS**
 - **OTHER OFF-SITE PROPERTY CONCERNS**



Project No. 15KY00026

5.0 ADDITIONAL NOTATIONS

6.0 FINDINGS AND CONCLUSIONS

APPENDICES

APPENDIX A	DATABASE SEARCH
APPENDIX B	SANBORN MAPS
APPENDIX C	CITY DIRECTORIES
APPENDIX D	BORROWER QUESTIONNAIRE
APPENDIX E	ENVIRONMENTAL PROFESSIONAL RESUMES



SUBJECT PROPERTY DESCRIPTION					
SECTION 1.0	SUBJECT PROPERTY DESCRIPTION				
Property Name:	Golden Rainbow Mobile Home Park, Inc.				
Property Location:	318 & 360 Hill Street, Radcliff, Kentucky 40160				
Total Acreage:	13.42 acres				
Number of Structures:	2	Construction Date:	1980s	Total Square Feet:	unknown
Occupant:	Golden Rainbow Mobile Home Park, Inc.				
Current Usage:	Trailer park				

RESULTS	
	<p>Based on the review of environmental records by an Environmental Professional, the following conclusion has been made:</p> <p><input type="checkbox"/> No further environmental due diligence warranted</p> <p><input checked="" type="checkbox"/> Further environmental investigation required to supplement the findings of the desk review</p>



SECTION 2.0	REPORTED HISTORICAL USAGE
--------------------	----------------------------------

Historical Source(s):		
Sanborn Fire Insurance Map Coverage:	No coverage	N/A
City Directory Abstract:	2015-1982 (source: Allen County Library, Fort Wayne, Indiana)	Subject identified with auto repair shop
Aerial Photographs:	2014, 2012, 2010, 2008, 2007, 2006, 2005, 2004 (source: Google Earth)	2010 photo shows several parked cars next to apparent repair building

Subject Property Usage:		
--------------------------------	--	--

Year From:	Year to:	Property Use:
1980s	Present	Trailer park with past commercial use of block building

Reported Historical Subject Property Concerns:	
---	--

Noted Concerns	The block building is identified as an auto repair shop known as Commonwealth Auto Recovery Services.
-----------------------	---

Current Adjacent Property Usage:	
---	--

Current Usage:	<ul style="list-style-type: none"> Street, then residential and retail (north) Residential (south and east) Undeveloped (west)
-----------------------	---

Reported Historical Adjacent Property Concerns:	
--	--

Noted Concerns	None noted
-----------------------	------------



ENVIRONMENTAL REPORT SUMMARY

SECTION 3.0		REGULATORY REVIEW	
SECTION DESCRIPTION:	COMMENTS:	LEVEL OF ENVIRONMENTAL CONCERN:	
Regulatory Database Review for Subject Site:	The subject property does not appear to be listed in the database report.	N/A	
Regulatory Database Review for Adjoining Properties:	Adjoining properties do not appear to be listed in the database report.	N/A	



SECTION 4.0 QUESTIONNAIRE & INTERVIEWS		
Interview Date:	April 3, 2015	
Person Interviewed:	John Corneilson	
Questionnaires Prepared By:	Not provided	N/A
User Provided Information:	None reported or noted	N/A
Hazardous Substances:	None reported or noted	N/A
Unidentified Containers:	None reported or noted	N/A
Staining:	None reported or noted	N/A
Stressed Vegetation:	None reported or noted	N/A
Aboveground Storage Tanks:	None reported or noted	N/A
Underground Storage Tanks:	None reported or noted	N/A
Pits, Ponds, and Lagoons:	None reported or noted	N/A
Floor drains:	None reported or noted	N/A
Elevators:	None reported or noted	N/A
PCB-Containing Equipment:	None reported or noted	N/A
Emergency Generator:	None reported or noted	N/A
Wells, potable /monitor:	None reported or noted	N/A
Effluent discharges:	None reported or noted	N/A
Solid Waste Disposal:	Taken off site for disposal	Minimal concern
Asbestos-containing Materials:	No structures on site	N/A
Lead-based Paint:	No structures on site	N/A



Project No. 15KY00026

Mold:	None reported or noted	N/A
Other Subject Property Concerns:	None reported or noted	N/A
Other Off-site Property Concerns:	None reported or noted	N/A

ADDITIONAL NOTATIONS	
SECTION 5.0	Additional Notation
Number:	Notation Description
5.0.1	N/A



REPORT FINDINGS

SECTION 6.0 FINDINGS and CONCLUSIONS

Findings and Conclusions:

The subject property is a 13.42-acre tract of land. It is developed as a mobile home park and has two permanent concrete block structures. The property was built for this use in the 1980s.

The site contact reported no environmental concerns in connection with the subject site and none were indicated in the environmental questionnaire.

The subject property has been a mobile home park since the 1980s. Before then its use is not known. For some period the larger block building appears to have been used for automotive repair, based on the city directory listing in 2001 and the aerial photo from 2010. The site contact was not aware of this, but did report that the area next to this building was formerly used for tire dumping and they had to clean it up and fence it off. He stated that the "EPA" inspected it after that and said there were no other concerns.

Based on the reports of improper dumping, regulatory inspection, and apparent former automotive repair/services, additional investigation of the property appears warranted.

Adjoining property is rural residential and undeveloped land. A retail center is to the north.

The subject property is not listed in the database report.

Adjoining properties are not identified in the database report.

No other areas of environmental concern were noted in connection with the subject property.



Project No. 15KY00026

APPENDICES




Project No. 15KY00026

APPENDIX A
DATABASE SEARCH

318 & 360 Hill St
318 & 360 Hill St
Radcliff, KY 40160

Inquiry Number: 4251480.1s
April 01, 2015

The EDR Radius Map™ Report



6 Armstrong Road, 4th floor
Shelton, CT 06484
Toll Free: 800.352.0050
www.edrnet.com

TABLE OF CONTENTS

<u>SECTION</u>	<u>PAGE</u>
Executive Summary	ES1
Overview Map	2
Detail Map	3
Map Findings Summary	4
Map Findings	7
Orphan Summary	37
Government Records Searched/Data Currency Tracking	GR-1

GEOCHECK ADDENDUM

GeoCheck - Not Requested

Thank you for your business.
Please contact EDR at 1-800-352-0050
with any questions or comments.

Disclaimer - Copyright and Trademark Notice

This Report contains certain information obtained from a variety of public and other sources reasonably available to Environmental Data Resources, Inc. It cannot be concluded from this Report that coverage information for the target and surrounding properties does not exist from other sources. **NO WARRANTY EXPRESSED OR IMPLIED, IS MADE WHATSOEVER IN CONNECTION WITH THIS REPORT. ENVIRONMENTAL DATA RESOURCES, INC. SPECIFICALLY DISCLAIMS THE MAKING OF ANY SUCH WARRANTIES, INCLUDING WITHOUT LIMITATION, MERCHANTABILITY OR FITNESS FOR A PARTICULAR USE OR PURPOSE. ALL RISK IS ASSUMED BY THE USER. IN NO EVENT SHALL ENVIRONMENTAL DATA RESOURCES, INC. BE LIABLE TO ANYONE, WHETHER ARISING OUT OF ERRORS OR OMISSIONS, NEGLIGENCE, ACCIDENT OR ANY OTHER CAUSE, FOR ANY LOSS OF DAMAGE, INCLUDING, WITHOUT LIMITATION, SPECIAL, INCIDENTAL, CONSEQUENTIAL, OR EXEMPLARY DAMAGES. ANY LIABILITY ON THE PART OF ENVIRONMENTAL DATA RESOURCES, INC. IS STRICTLY LIMITED TO A REFUND OF THE AMOUNT PAID FOR THIS REPORT.** Purchaser accepts this Report "AS IS". Any analyses, estimates, ratings, environmental risk levels or risk codes provided in this Report are provided for illustrative purposes only, and are not intended to provide, nor should they be interpreted as providing any facts regarding, or prediction or forecast of, any environmental risk for any property. Only a Phase I Environmental Site Assessment performed by an environmental professional can provide information regarding the environmental risk for any property. Additionally, the information provided in this Report is not to be construed as legal advice.

Copyright 2015 by Environmental Data Resources, Inc. All rights reserved. Reproduction in any media or format, in whole or in part, of any report or map of Environmental Data Resources, Inc., or its affiliates, is prohibited without prior written permission.

EDR and its logos (including Sanborn and Sanborn Map) are trademarks of Environmental Data Resources, Inc. or its affiliates. All other trademarks used herein are the property of their respective owners.

EXECUTIVE SUMMARY

A search of available environmental records was conducted by Environmental Data Resources, Inc (EDR). The report was designed to assist parties seeking to meet the search requirements of EPA's Standards and Practices for All Appropriate Inquiries (40 CFR Part 312), the ASTM Standard Practice for Environmental Site Assessments (E 1527-13) or custom requirements developed for the evaluation of environmental risk associated with a parcel of real estate.

TARGET PROPERTY INFORMATION

ADDRESS

318 & 360 HILL ST
HARDIN County, KY 40160

COORDINATES

Latitude (North): 37.8476000 - 37° 50' 51.36"
Longitude (West): 85.9489000 - 85° 56' 56.04"
Universal Transverse Mercator: Zone 16
UTM X (Meters): 592478.0
UTM Y (Meters): 4189221.2
Elevation: 753 ft. above sea level

USGS TOPOGRAPHIC MAP ASSOCIATED WITH TARGET PROPERTY

Target Property Map: 37085-G8 VINE GROVE, KY
Most Recent Revision: 1991

AERIAL PHOTOGRAPHY IN THIS REPORT

Portions of Photo from: 20120626
Source: USDA

TARGET PROPERTY SEARCH RESULTS

The target property was not listed in any of the databases searched by EDR.

DATABASES WITH NO MAPPED SITES

No mapped sites were found in EDR's search of available ("reasonably ascertainable ") government records either on the target property or within the search radius around the target property for the following databases:

STANDARD ENVIRONMENTAL RECORDS

Federal NPL site list

NPL..... National Priority List

EXECUTIVE SUMMARY

Proposed NPL..... Proposed National Priority List Sites
NPL LIENS..... Federal Superfund Liens

Federal Delisted NPL site list

Delisted NPL..... National Priority List Deletions

Federal CERCLIS list

CERCLIS..... Comprehensive Environmental Response, Compensation, and Liability Information System
FEDERAL FACILITY..... Federal Facility Site Information listing

Federal CERCLIS NFRAP site List

CERC-NFRAP..... CERCLIS No Further Remedial Action Planned

Federal RCRA CORRACTS facilities list

CORRACTS..... Corrective Action Report

Federal RCRA non-CORRACTS TSD facilities list

RCRA-TSDF..... RCRA - Treatment, Storage and Disposal

Federal RCRA generators list

RCRA-LQG..... RCRA - Large Quantity Generators
RCRA-SQG..... RCRA - Small Quantity Generators

Federal institutional controls / engineering controls registries

US ENG CONTROLS..... Engineering Controls Sites List
US INST CONTROL..... Sites with Institutional Controls
LUCIS..... Land Use Control Information System

Federal ERNS list

ERNS..... Emergency Response Notification System

State and tribal landfill and/or solid waste disposal site lists

SWF/LF..... Solid Waste Facilities List

State and tribal leaking storage tank lists

PSTEAF..... Facility Ranking List
INDIAN LUST..... Leaking Underground Storage Tanks on Indian Land

State and tribal registered storage tank lists

INDIAN UST..... Underground Storage Tanks on Indian Land
FEMA UST..... Underground Storage Tank Listing

State and tribal institutional control / engineering control registries

ENG CONTROLS..... Engineering Controls Site Listing

EXECUTIVE SUMMARY

INST CONTROL..... State Superfund Database

State and tribal voluntary cleanup sites

VCP..... Voluntary Cleanup Program Sites
INDIAN VCP..... Voluntary Cleanup Priority Listing

State and tribal Brownfields sites

BROWNFIELDS..... Kentucky Brownfield Inventory

ADDITIONAL ENVIRONMENTAL RECORDS

Local Brownfield lists

US BROWNFIELDS..... A Listing of Brownfields Sites

Local Lists of Landfill / Solid Waste Disposal Sites

DEBRIS REGION 9..... Torres Martinez Reservation Illegal Dump Site Locations
ODL..... Open Dump Inventory
SWRCY..... Recycling Facilities
HIST LF..... Historical Landfills
INDIAN ODL..... Report on the Status of Open Dumps on Indian Lands

Local Lists of Hazardous waste / Contaminated Sites

US CDL..... Clandestine Drug Labs
CDL..... Clandestine Drug Lab Location Listing
US HIST CDL..... National Clandestine Laboratory Register

Local Land Records

LIENS 2..... CERCLA Lien Information

Records of Emergency Release Reports

HMIRS..... Hazardous Materials Information Reporting System
SPILLS..... State spills

Other Ascertainable Records

DOT OPS..... Incident and Accident Data
FUDS..... Formerly Used Defense Sites
CONSENT..... Superfund (CERCLA) Consent Decrees
ROD..... Records Of Decision
UMTRA..... Uranium Mill Tailings Sites
US MINES..... Mines Master Index File
TRIS..... Toxic Chemical Release Inventory System
TSCA..... Toxic Substances Control Act
FTTS..... FIFRA/ TSCA Tracking System - FIFRA (Federal Insecticide, Fungicide, & Rodenticide Act)/TSCA (Toxic Substances Control Act)
HIST FTTS..... FIFRA/TSCA Tracking System Administrative Case Listing
SSTS..... Section 7 Tracking Systems

EXECUTIVE SUMMARY

ICIS.....	Integrated Compliance Information System
PADS.....	PCB Activity Database System
MLTS.....	Material Licensing Tracking System
RADINFO.....	Radiation Information Database
FINDS.....	Facility Index System/Facility Registry System
RAATS.....	RCRA Administrative Action Tracking System
RMP.....	Risk Management Plans
UIC.....	UIC Information
NPDES.....	Permitted Facility Listing
AIRS.....	Permitted Airs Facility Listing
LEAD.....	Environmental Lead Program Report Tracking Database
INDIAN RESERV.....	Indian Reservations
SCRD DRYCLEANERS.....	State Coalition for Remediation of Drycleaners Listing
PCB TRANSFORMER.....	PCB Transformer Registration Database
Financial Assurance.....	Financial Assurance Information Listing
COAL ASH EPA.....	Coal Combustion Residues Surface Impoundments List
US AIRS.....	Aerometric Information Retrieval System Facility Subsystem
US FIN ASSUR.....	Financial Assurance Information
EPA WATCH LIST.....	EPA WATCH LIST
COAL ASH DOE.....	Steam-Electric Plant Operation Data
2020 COR ACTION.....	2020 Corrective Action Program List
PRP.....	Potentially Responsible Parties
LEAD SMELTERS.....	Lead Smelter Sites
COAL ASH.....	Coal Ash Disposal Sites

EDR HIGH RISK HISTORICAL RECORDS

EDR Exclusive Records

EDR MGP..... EDR Proprietary Manufactured Gas Plants

EDR RECOVERED GOVERNMENT ARCHIVES

Exclusive Recovered Govt. Archives

RGA LF..... Recovered Government Archive Solid Waste Facilities List
RGA HWS..... Recovered Government Archive State Hazardous Waste Facilities List

SURROUNDING SITES: SEARCH RESULTS

Surrounding sites were identified in the following databases.

Elevations have been determined from the USGS Digital Elevation Model and should be evaluated on a relative (not an absolute) basis. Relative elevation information between sites of close proximity should be field verified. Sites with an elevation equal to or higher than the target property have been differentiated below from sites with an elevation lower than the target property.

Page numbers and map identification numbers refer to the EDR Radius Map report where detailed data on individual sites can be reviewed.

Sites listed in ***bold italics*** are in multiple databases.

Unmappable (orphan) sites are not considered in the foregoing analysis.

EXECUTIVE SUMMARY

STANDARD ENVIRONMENTAL RECORDS

Federal RCRA generators list

RCRA-CESQG: RCRAInfo is EPA's comprehensive information system, providing access to data supporting the Resource Conservation and Recovery Act (RCRA) of 1976 and the Hazardous and Solid Waste Amendments (HSWA) of 1984. The database includes selective information on sites which generate, transport, store, treat and/or dispose of hazardous waste as defined by the Resource Conservation and Recovery Act (RCRA). Conditionally exempt small quantity generators (CESQGs) generate less than 100 kg of hazardous waste, or less than 1 kg of acutely hazardous waste per month.

A review of the RCRA-CESQG list, as provided by EDR, and dated 12/09/2014 has revealed that there are 2 RCRA-CESQG sites within approximately 0.375 miles of the target property.

<u>Equal/Higher Elevation</u>	<u>Address</u>	<u>Direction / Distance</u>	<u>Map ID</u>	<u>Page</u>
GENERAL 1-HR CLEANERS	659 N. WILSON ROAD	ESE 1/4 - 1/2 (0.256 mi.)	D14	19
ZION DRY CLEANERS	1483 NORTH DIXIE HIGHWA	ESE 1/4 - 1/2 (0.362 mi.)	E25	31

State- and tribal - equivalent CERCLIS

SHWS: The State Hazardous Waste Sites records are the states' equivalent to CERCLIS. These sites may or may not already be listed on the federal CERCLIS list. Priority sites planned for cleanup using state funds (state equivalent of Superfund) are identified along with sites where cleanup will be paid for by potentially responsible parties. The data come from the Department of Environmental Protection's Uncontrolled Site Branch List.

A review of the SHWS list, as provided by EDR, and dated 01/05/2015 has revealed that there are 3 SHWS sites within approximately 1.125 miles of the target property.

<u>Equal/Higher Elevation</u>	<u>Address</u>	<u>Direction / Distance</u>	<u>Map ID</u>	<u>Page</u>
CAIN PROPERTY Facility Status: Closed	884 NORTH DIXIE BLVD AP	E 1/8 - 1/4 (0.188 mi.)	B7	13
VITTITOW PROPERTY Facility Status: Closed	2010 HILL STREET, LOT 2	W 1 - 2 (1.082 mi.)	30	35
<u>Lower Elevation</u>	<u>Address</u>	<u>Direction / Distance</u>	<u>Map ID</u>	<u>Page</u>
SOMMERFIELD PROPERTY Facility Status: Closed	200 EAGLE PASS	NE 1/4 - 1/2 (0.293 mi.)	18	26

State and tribal leaking storage tank lists

SB193: The inventory indicates facilities that have performed permanent closure activities at a regulated underground storage tank facility and have known soil and/or groundwater contamination.

A review of the SB193 list, as provided by EDR, and dated 09/05/2006 has revealed that there are 3 SB193 sites within approximately 0.625 miles of the target property.

EXECUTIVE SUMMARY

<u>Equal/Higher Elevation</u>	<u>Address</u>	<u>Direction / Distance</u>	<u>Map ID</u>	<u>Page</u>
FORMER SHELL STATION	415 NW DIXIE BLVD	ESE 1/4 - 1/2 (0.387 mi.)	F27	35
CAR AMERICA	466 N DIXIE BLVD	ESE 1/4 - 1/2 (0.426 mi.)	F28	35

<u>Lower Elevation</u>	<u>Address</u>	<u>Direction / Distance</u>	<u>Map ID</u>	<u>Page</u>
CHEVRON # 49383	262 N DIXIE HWY	SE 1/2 - 1 (0.624 mi.)	29	35

State and tribal registered storage tank lists

UST: The Underground Storage Tank database contains registered USTs. USTs are regulated under Subtitle I of the Resource Conservation and Recovery Act (RCRA). The data come from the Department of Environmental Protection's Owner/Facility Report of All Tanks Regardless of Status list.

A review of the UST list, as provided by EDR, and dated 02/04/2015 has revealed that there are 5 UST sites within approximately 0.375 miles of the target property.

<u>Equal/Higher Elevation</u>	<u>Address</u>	<u>Direction / Distance</u>	<u>Map ID</u>	<u>Page</u>
FIVE STAR #8710	1871 N DIXIE BLVD	ESE 1/4 - 1/2 (0.271 mi.)	D16	21
MURPHY OIL USA INC 6943	1145 WAL-MART WAY	ENE 1/4 - 1/2 (0.283 mi.)	C17	23
ATLAS USED CARS, INC	1511 N DIXIE BLVD	ESE 1/4 - 1/2 (0.353 mi.)	E22	28
DIXIE QUICK STOPS 74	1007 N WILSON RD	NE 1/4 - 1/2 (0.366 mi.)	26	32

<u>Lower Elevation</u>	<u>Address</u>	<u>Direction / Distance</u>	<u>Map ID</u>	<u>Page</u>
GOPAL LLC	1500 N DIXIE BLVD	NE 1/8 - 1/4 (0.161 mi.)	A2	8

ADDITIONAL ENVIRONMENTAL RECORDS

Other Ascertainable Records

RCRA NonGen / NLR: RCRAInfo is EPA's comprehensive information system, providing access to data supporting the Resource Conservation and Recovery Act (RCRA) of 1976 and the Hazardous and Solid Waste Amendments (HSWA) of 1984. The database includes selective information on sites which generate, transport, store, treat and/or dispose of hazardous waste as defined by the Resource Conservation and Recovery Act (RCRA). Non-Generators do not presently generate hazardous waste.

A review of the RCRA NonGen / NLR list, as provided by EDR, and dated 12/09/2014 has revealed that there is 1 RCRA NonGen / NLR site within approximately 0.375 miles of the target property.

<u>Equal/Higher Elevation</u>	<u>Address</u>	<u>Direction / Distance</u>	<u>Map ID</u>	<u>Page</u>
SNEAD CHEVROLET INC. DBA BIG M	704 N. DIXIE BLVD.	E 1/8 - 1/4 (0.231 mi.)	9	14

EXECUTIVE SUMMARY

DOD: Consists of federally owned or administered lands, administered by the Department of Defense, that have any area equal to or greater than 640 acres of the United States, Puerto Rico, and the U.S. Virgin Islands.

A review of the DOD list, as provided by EDR, and dated 12/31/2005 has revealed that there is 1 DOD site within approximately 1.125 miles of the target property.

<u>Equal/Higher Elevation</u>	<u>Address</u>	<u>Direction / Distance</u>	<u>Map ID</u>	<u>Page</u>
FORT KNOX		NE 1/2 - 1 (0.540 mi.)	0	7

DRYCLEANERS: A listing of drycleaner facility locations.

A review of the DRYCLEANERS list, as provided by EDR, and dated 11/26/2014 has revealed that there are 2 DRYCLEANERS sites within approximately 0.375 miles of the target property.

<u>Equal/Higher Elevation</u>	<u>Address</u>	<u>Direction / Distance</u>	<u>Map ID</u>	<u>Page</u>
<i>GENERAL CLEANERS</i>	<i>659 N WILSON RD</i>	<i>ESE 1/4 - 1/2 (0.256 mi.)</i>	<i>D15</i>	<i>20</i>
<u>Lower Elevation</u>	<u>Address</u>	<u>Direction / Distance</u>	<u>Map ID</u>	<u>Page</u>
<i>ZION DRY CLEANING & LAUNDRY</i>	<i>1438 N DIXIE BLVD</i>	<i>ENE 1/8 - 1/4 (0.162 mi.)</i>	<i>A4</i>	<i>11</i>

EDR HIGH RISK HISTORICAL RECORDS

EDR Exclusive Records

EDR US Hist Auto Stat: EDR has searched selected national collections of business directories and has collected listings of potential gas station/filling station/service station sites that were available to EDR researchers. EDR's review was limited to those categories of sources that might, in EDR's opinion, include gas station/filling station/service station establishments. The categories reviewed included, but were not limited to gas, gas station, gasoline station, filling station, auto, automobile repair, auto service station, service station, etc. This database falls within a category of information EDR classifies as "High Risk Historical Records", or HRHR. EDR's HRHR effort presents unique and sometimes proprietary data about past sites and operations that typically create environmental concerns, but may not show up in current government records searches.

A review of the EDR US Hist Auto Stat list, as provided by EDR, has revealed that there are 9 EDR US Hist Auto Stat sites within approximately 0.375 miles of the target property.

<u>Equal/Higher Elevation</u>	<u>Address</u>	<u>Direction / Distance</u>	<u>Map ID</u>	<u>Page</u>
Not reported	934 N DIXIE BLVD	E 1/8 - 1/4 (0.185 mi.)	B6	13
Not reported	834 N WILSON RD	ENE 1/8 - 1/4 (0.240 mi.)	C10	17
Not reported	885 N WILSON RD	ENE 1/8 - 1/4 (0.245 mi.)	C11	17
Not reported	889 N WILSON RD	ENE 1/8 - 1/4 (0.248 mi.)	C12	18
Not reported	1485 N DIXIE BLVD	ESE 1/4 - 1/2 (0.361 mi.)	E23	30
<u>Lower Elevation</u>	<u>Address</u>	<u>Direction / Distance</u>	<u>Map ID</u>	<u>Page</u>
Not reported	1500 N DIXIE BLVD	NE 1/8 - 1/4 (0.161 mi.)	A1	7
Not reported	1510 N DIXIE BLVD	NE 1/8 - 1/4 (0.161 mi.)	A3	11
Not reported	1380 N DIXIE BLVD	ENE 1/8 - 1/4 (0.164 mi.)	A5	12
Not reported	3041 S DIXIE BLVD	N 1/8 - 1/4 (0.226 mi.)	8	14

EXECUTIVE SUMMARY

EDR US Hist Cleaners: EDR has searched selected national collections of business directories and has collected listings of potential dry cleaner sites that were available to EDR researchers. EDR's review was limited to those categories of sources that might, in EDR's opinion, include dry cleaning establishments. The categories reviewed included, but were not limited to dry cleaners, cleaners, laundry, laundromat, cleaning/laundry, wash & dry etc. This database falls within a category of information EDR classifies as "High Risk Historical Records", or HRHR. EDR's HRHR effort presents unique and sometimes proprietary data about past sites and operations that typically create environmental concerns, but may not show up in current government records searches.

A review of the EDR US Hist Cleaners list, as provided by EDR, has revealed that there are 5 EDR US Hist Cleaners sites within approximately 0.375 miles of the target property.

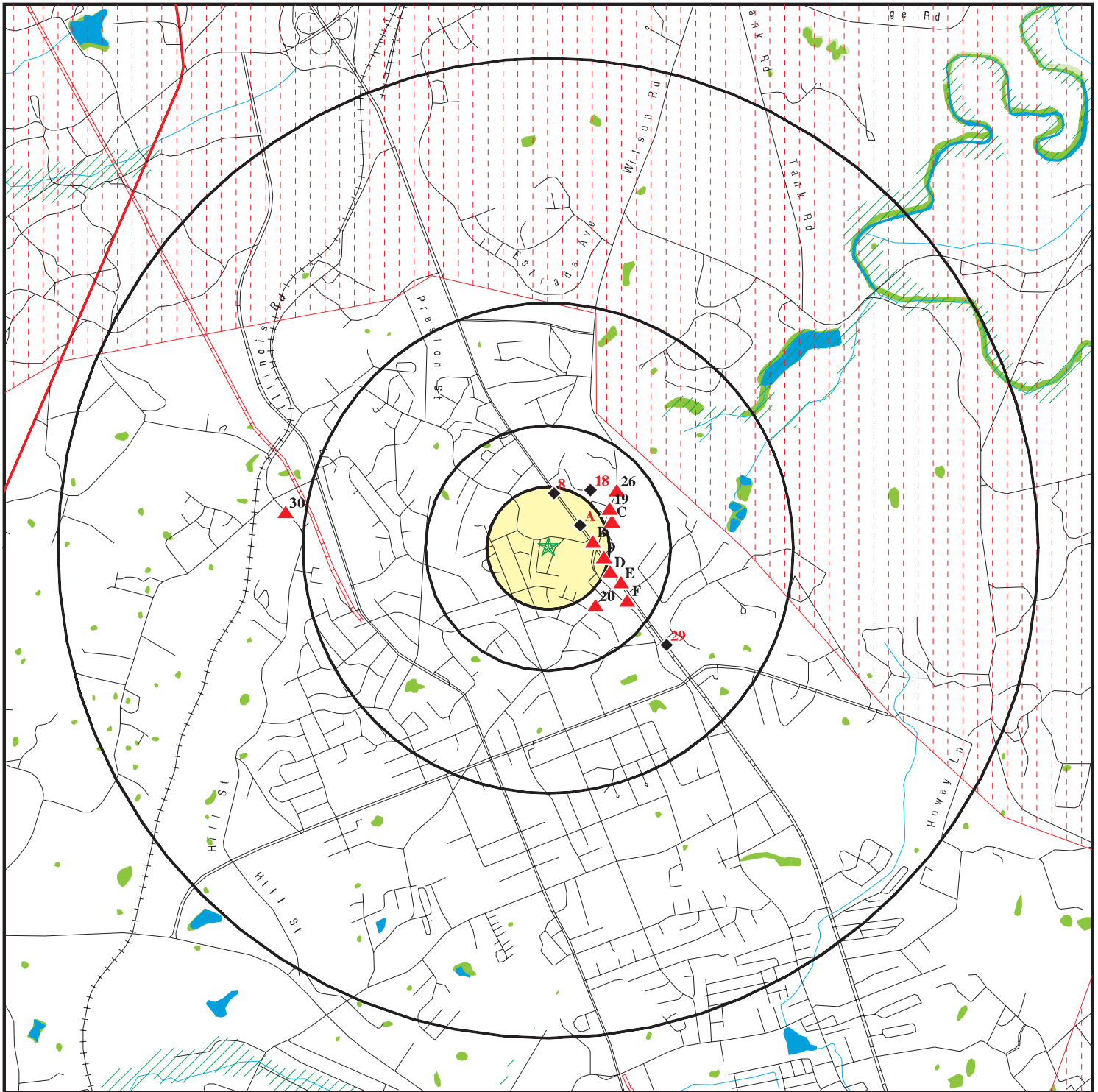
<u>Equal/Higher Elevation</u>	<u>Address</u>	<u>Direction / Distance</u>	<u>Map ID</u>	<u>Page</u>
Not reported	659 N WILSON RD	ESE 1/4 - 1/2 (0.256 mi.)	D13	18
Not reported	955 N WILSON RD	ENE 1/4 - 1/2 (0.298 mi.)	19	26
Not reported	327 W ELM RD	SE 1/4 - 1/2 (0.303 mi.)	20	27
Not reported	574 N DIXIE BLVD	ESE 1/4 - 1/2 (0.328 mi.)	E21	27
Not reported	1483 N DIXIE BLVD	ESE 1/4 - 1/2 (0.362 mi.)	E24	30

EXECUTIVE SUMMARY

Due to poor or inadequate address information, the following sites were not mapped. Count: 3 records.

<u>Site Name</u>	<u>Database(s)</u>
CHAFEE AVE. TANK 4208.1	SB193
FRAZIER RD. TANK 2756.1	SB193
RADCLIFF LANDFILL	SWF/LF

OVERVIEW MAP - 4251480.1S



★ Target Property

▲ Sites at elevations higher than or equal to the target property

◆ Sites at elevations lower than the target property

▲ Manufactured Gas Plants

■ National Priority List Sites

■ Dept. Defense Sites

■ Indian Reservations BIA

▬ County Boundary

▬ Oil & Gas pipelines from USGS

▨ 100-year flood zone

▨ 500-year flood zone

■ National Wetland Inventory

■ State Wetlands

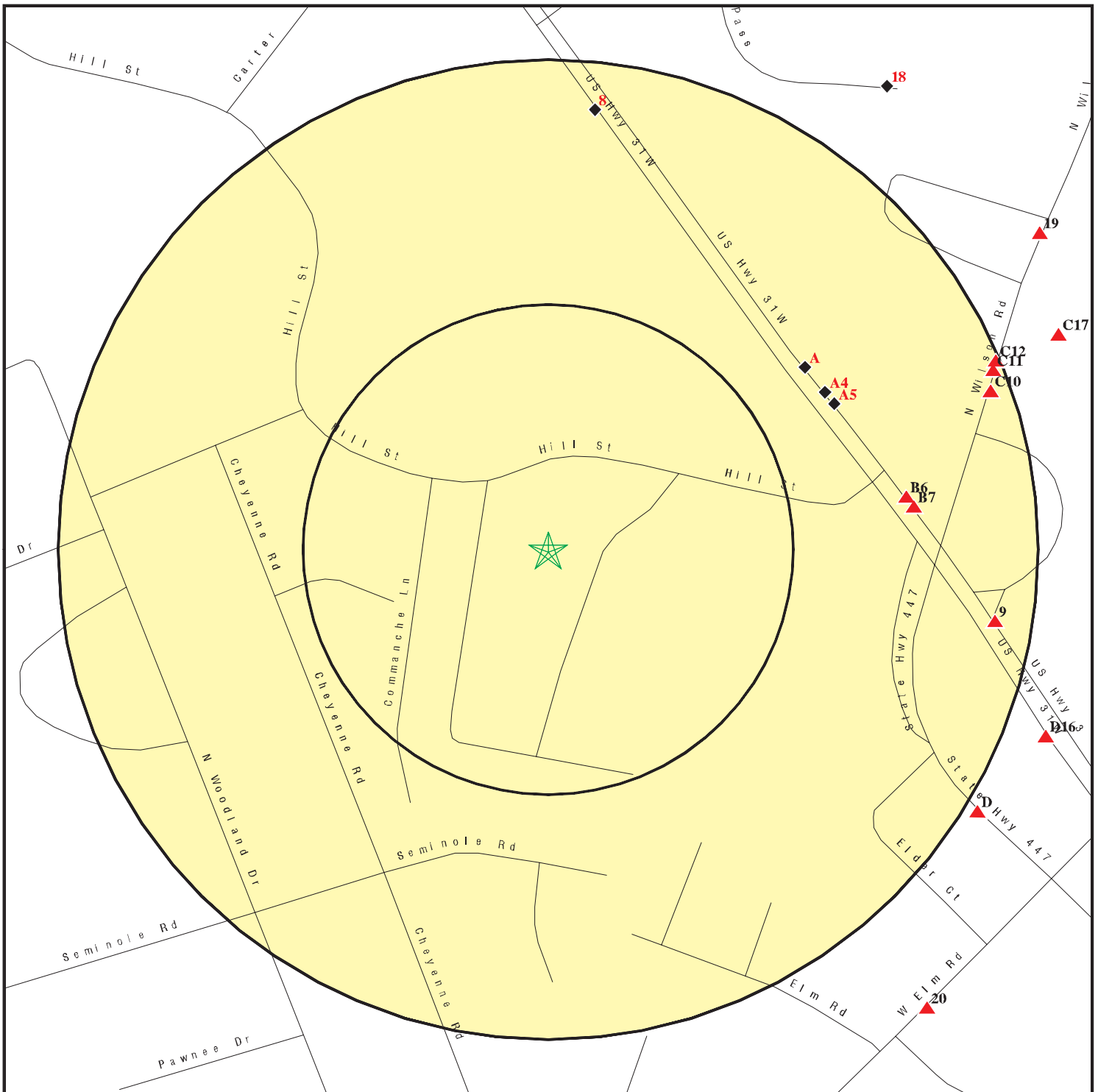


This report includes Interactive Map Layers to display and/or hide map information. The legend includes only those icons for the default map view.

SITE NAME: 318 & 360 Hill St
 ADDRESS: 318 & 360 Hill St
 Radcliff KY 40160
 LAT/LONG: 37.8476 / 85.9489

CLIENT: Azland Risk Management, LLC
 CONTACT: Sherry Madden
 INQUIRY #: 4251480.1s
 DATE: April 01, 2015 1:34 pm

DETAIL MAP - 4251480.1S



- ★ Target Property
- ▲ Sites at elevations higher than or equal to the target property
- ◆ Sites at elevations lower than the target property
- ▲ Manufactured Gas Plants
- Sensitive Receptors
- ▨ National Priority List Sites
- ▩ Dept. Defense Sites

- ▨ Indian Reservations BIA
- Oil & Gas pipelines from USGS
- ▨ 100-year flood zone
- ▨ 500-year flood zone



This report includes Interactive Map Layers to display and/or hide map information. The legend includes only those icons for the default map view.

SITE NAME: 318 & 360 Hill St
 ADDRESS: 318 & 360 Hill St
 Radcliff KY 40160
 LAT/LONG: 37.8476 / 85.9489

CLIENT: Azland Risk Management, LLC
 CONTACT: Sherry Madden
 INQUIRY #: 4251480.1s
 DATE: April 01, 2015 1:35 pm

MAP FINDINGS SUMMARY

Database	Search Distance (Miles)	Target Property	< 1/8	1/8 - 1/4	1/4 - 1/2	1/2 - 1	> 1	Total Plotted
STANDARD ENVIRONMENTAL RECORDS								
<i>Federal NPL site list</i>								
NPL	1.125		0	0	0	0	0	0
Proposed NPL	1.125		0	0	0	0	0	0
NPL LIENS	0.125		0	NR	NR	NR	NR	0
<i>Federal Delisted NPL site list</i>								
Delisted NPL	1.125		0	0	0	0	0	0
<i>Federal CERCLIS list</i>								
CERCLIS	0.625		0	0	0	0	NR	0
FEDERAL FACILITY	0.625		0	0	0	0	NR	0
<i>Federal CERCLIS NFRAP site List</i>								
CERC-NFRAP	0.625		0	0	0	0	NR	0
<i>Federal RCRA CORRACTS facilities list</i>								
CORRACTS	1.125		0	0	0	0	0	0
<i>Federal RCRA non-CORRACTS TSD facilities list</i>								
RCRA-TSDF	0.625		0	0	0	0	NR	0
<i>Federal RCRA generators list</i>								
RCRA-LQG	0.375		0	0	0	NR	NR	0
RCRA-SQG	0.375		0	0	0	NR	NR	0
RCRA-CESQG	0.375		0	0	2	NR	NR	2
<i>Federal institutional controls / engineering controls registries</i>								
US ENG CONTROLS	0.625		0	0	0	0	NR	0
US INST CONTROL	0.625		0	0	0	0	NR	0
LUCIS	0.625		0	0	0	0	NR	0
<i>Federal ERNS list</i>								
ERNS	0.125		0	NR	NR	NR	NR	0
<i>State- and tribal - equivalent CERCLIS</i>								
SHWS	1.125		0	1	1	0	1	3
<i>State and tribal landfill and/or solid waste disposal site lists</i>								
SWF/LF	0.625		0	0	0	0	NR	0
<i>State and tribal leaking storage tank lists</i>								
SB193	0.625		0	0	2	1	NR	3
PSTEAF	0.625		0	0	0	0	NR	0
INDIAN LUST	0.625		0	0	0	0	NR	0
<i>State and tribal registered storage tank lists</i>								
UST	0.375		0	1	4	NR	NR	5

MAP FINDINGS SUMMARY

Database	Search Distance (Miles)	Target Property	< 1/8	1/8 - 1/4	1/4 - 1/2	1/2 - 1	> 1	Total Plotted
INDIAN UST	0.375		0	0	0	NR	NR	0
FEMA UST	0.375		0	0	0	NR	NR	0
<i>State and tribal institutional control / engineering control registries</i>								
ENG CONTROLS	0.500		0	0	0	NR	NR	0
INST CONTROL	0.625		0	0	0	0	NR	0
<i>State and tribal voluntary cleanup sites</i>								
VCP	0.625		0	0	0	0	NR	0
INDIAN VCP	0.625		0	0	0	0	NR	0
<i>State and tribal Brownfields sites</i>								
BROWNFIELDS	0.625		0	0	0	0	NR	0
<u>ADDITIONAL ENVIRONMENTAL RECORDS</u>								
<i>Local Brownfield lists</i>								
US BROWNFIELDS	0.625		0	0	0	0	NR	0
<i>Local Lists of Landfill / Solid Waste Disposal Sites</i>								
DEBRIS REGION 9	0.625		0	0	0	0	NR	0
ODI	0.625		0	0	0	0	NR	0
SWRCY	0.625		0	0	0	0	NR	0
HIST LF	0.625		0	0	0	0	NR	0
INDIAN ODI	0.625		0	0	0	0	NR	0
<i>Local Lists of Hazardous waste / Contaminated Sites</i>								
US CDL	0.125		0	NR	NR	NR	NR	0
CDL	0.125		0	NR	NR	NR	NR	0
US HIST CDL	0.125		0	NR	NR	NR	NR	0
<i>Local Land Records</i>								
LIENS 2	0.125		0	NR	NR	NR	NR	0
<i>Records of Emergency Release Reports</i>								
HMIRS	0.125		0	NR	NR	NR	NR	0
SPILLS	0.125		0	NR	NR	NR	NR	0
<i>Other Ascertainable Records</i>								
RCRA NonGen / NLR	0.375		0	1	0	NR	NR	1
DOT OPS	0.125		0	NR	NR	NR	NR	0
DOD	1.125		0	0	0	1	0	1
FUDS	1.125		0	0	0	0	0	0
CONSENT	1.125		0	0	0	0	0	0
ROD	1.125		0	0	0	0	0	0
UMTRA	0.625		0	0	0	0	NR	0
US MINES	0.375		0	0	0	NR	NR	0

MAP FINDINGS SUMMARY

Database	Search Distance (Miles)	Target Property	< 1/8	1/8 - 1/4	1/4 - 1/2	1/2 - 1	> 1	Total Plotted
TRIS	0.125		0	NR	NR	NR	NR	0
TSCA	0.125		0	NR	NR	NR	NR	0
FTTS	0.125		0	NR	NR	NR	NR	0
HIST FTTS	0.125		0	NR	NR	NR	NR	0
SSTS	0.125		0	NR	NR	NR	NR	0
ICIS	0.125		0	NR	NR	NR	NR	0
PADS	0.125		0	NR	NR	NR	NR	0
MLTS	0.125		0	NR	NR	NR	NR	0
RADINFO	0.125		0	NR	NR	NR	NR	0
FINDS	0.125		0	NR	NR	NR	NR	0
RAATS	0.125		0	NR	NR	NR	NR	0
RMP	0.125		0	NR	NR	NR	NR	0
UIC	0.125		0	NR	NR	NR	NR	0
DRYCLEANERS	0.375		0	1	1	NR	NR	2
NPDES	0.125		0	NR	NR	NR	NR	0
AIRS	0.125		0	NR	NR	NR	NR	0
LEAD	0.125		0	NR	NR	NR	NR	0
INDIAN RESERV	1.125		0	0	0	0	0	0
SCRD DRYCLEANERS	0.625		0	0	0	0	NR	0
PCB TRANSFORMER	0.125		0	NR	NR	NR	NR	0
Financial Assurance	0.125		0	NR	NR	NR	NR	0
COAL ASH EPA	0.625		0	0	0	0	NR	0
US AIRS	0.125		0	NR	NR	NR	NR	0
US FIN ASSUR	0.125		0	NR	NR	NR	NR	0
EPA WATCH LIST	0.125		0	NR	NR	NR	NR	0
COAL ASH DOE	0.125		0	NR	NR	NR	NR	0
2020 COR ACTION	0.375		0	0	0	NR	NR	0
PRP	0.125		0	NR	NR	NR	NR	0
LEAD SMELTERS	0.125		0	NR	NR	NR	NR	0
COAL ASH	0.625		0	0	0	0	NR	0

EDR HIGH RISK HISTORICAL RECORDS

EDR Exclusive Records

EDR MGP	1.125		0	0	0	0	0	0
EDR US Hist Auto Stat	0.375		0	8	1	NR	NR	9
EDR US Hist Cleaners	0.375		0	0	5	NR	NR	5

EDR RECOVERED GOVERNMENT ARCHIVES

Exclusive Recovered Govt. Archives

RGA LF	0.125		0	NR	NR	NR	NR	0
RGA HWS	0.125		0	NR	NR	NR	NR	0

NOTES:

TP = Target Property

NR = Not Requested at this Search Distance

Sites may be listed in more than one database

Map ID
Direction
Distance
Elevation

MAP FINDINGS

Site

Database(s)

EDR ID Number
EPA ID Number

DOD
Region
NE
1/2-1
2850 ft.

FORT KNOX
FORT KNOX (County), KY

DOD **CUSA135832**
N/A

DOD:
Feature 1: Army DOD
Feature 2: Not reported
Feature 3: Not reported
URL: Not reported
Name 1: Fort Knox
Name 2: Not reported
Name 3: Not reported
State: KY
DOD Site: Yes
Tile name: KYHARDIN

A1
NE
1/8-1/4
0.161 mi.
848 ft.

1500 N DIXIE BLVD
RADCLIFF, KY 40160
Site 1 of 5 in cluster A

EDR US Hist Auto Stat **1015237526**
N/A

Relative:
Lower

EDR Historical Auto Stations:
Name: MARATHON DIXIE FOOD MART
Year: 2002
Address: 1500 N DIXIE BLVD

Actual:
739 ft.

Name: MARATHON DIXIE FOOD MART INC
Year: 2003
Address: 1500 N DIXIE BLVD

Name: MARATHON DIXIE FOOD MART INC
Year: 2004
Address: 1500 N DIXIE BLVD

Name: MARATHON DIXIE FOOD MART INC
Year: 2005
Address: 1500 N DIXIE BLVD

Name: MARATHON DIXIE FOOD MART INC
Year: 2006
Address: 1500 N DIXIE BLVD

Name: MARATHON DIXIE FOOD MART INC
Year: 2007
Address: 1500 N DIXIE BLVD

Map ID
Direction
Distance
Elevation

MAP FINDINGS

Site

Database(s)

EDR ID Number
EPA ID Number

A2
NE
1/8-1/4
0.161 mi.
848 ft.

GOPAL LLC
1500 N DIXIE BLVD
RADCLIFF, KY 40160
Site 2 of 5 in cluster A

UST **U001180038**
Financial Assurance **N/A**

Relative:
Lower

UST:

Sequence Id: 1382047
Facility ID: 53966
Owner Name: Yashoda LLC
Owner Address: 1500 N Dixie Blvd
Owner Address2: Not reported
Owner Address3: Not reported
Owner City,St,Zip: Radcliff, KY 40160
Internal Document ID: 0
Latitude: 37.845206
Longitude: -85.943469

Actual:
739 ft.

Subject Item Id: 4
Tank Status: Tank active
Inert Material Code: Not reported
Tank Material: SINGLE WALL STEEL
Installation Date: 01/01/1977
Closed In Place Date: Not reported
Removed Date: Not reported
Capacity in Gallons: 8000
Change in Service Date: Not reported
Tank Pit Num: Not reported
Compartment Num: 1
Tank Substance: DIESEL
Tank Mfg Code: STI
Tank Release Detection: INV RECORDS/TANK TIGHTNESS TEST
Tank Internal Protection: NA
Tank Overfill Protection: Flow Restrictor
Last Tank Test Date: 09/03/2009
Relined Date: Not reported
Lining Insp Date: Not reported
Piping Installation Date: Not reported
Pipe Type: Pressurized
Pipe Material: FIBERGLASS REINFORCED PLASTIC
Pipe External Protection: NA
Pipe Release Detection: Automatic Line Leak Detector
Pipe Rel Detect Suc Code: NON
Pipe Leak Detect Code: MLD
Last Contained Date: Not reported
Pipe Mfg Code: AMR
Last Pipe Test Date: 06/27/2008
Last CP Test Date: 07/19/2013
Added To Flex Date: Not reported
Added To Piping Date: Not reported
Added To Tank Date: 04/14/1999

Subject Item Id: 3
Tank Status: Tank active
Inert Material Code: Not reported
Tank Material: SINGLE WALL STEEL
Installation Date: 01/01/1977
Closed In Place Date: Not reported
Removed Date: Not reported

Map ID
Direction
Distance
Elevation

MAP FINDINGS

Site

Database(s)

EDR ID Number
EPA ID Number

GOPAL LLC (Continued)

U001180038

Capacity in Gallons: 10000
Change in Service Date: Not reported
Tank Pit Num: Not reported
Compartment Num: 1
Tank Substance: Premium Gasoline (high-grade; 93 octane)
Tank Mfg Code: STI
Tank Release Detection: INV RECORDS/TANK TIGHTNESS TEST
Tank Internal Protection: NA
Tank Overfill Protection: Flow Restrictor
Last Tank Test Date: 09/03/2009
Relined Date: Not reported
Lining Insp Date: Not reported
Piping Installation Date: Not reported
Pipe Type: Pressurized
Pipe Material: FIBERGLASS REINFORCED PLASTIC
Pipe External Protection: NA
Pipe Release Detection: Automatic Line Leak Detector
Pipe Rel Detect Suc Code: NON
Pipe Leak Detect Code: MLD
Last Contained Date: Not reported
Pipe Mfg Code: AMR
Last Pipe Test Date: 06/27/2008
Last CP Test Date: 07/19/2013
Added To Flex Date: Not reported
Added To Piping Date: Not reported
Added To Tank Date: 04/14/1999

Subject Item Id: 2
Tank Status: Tank active
Inert Material Code: Not reported
Tank Material: SINGLE WALL STEEL
Installation Date: 01/01/1977
Closed In Place Date: Not reported
Removed Date: Not reported
Capacity in Gallons: 10000
Change in Service Date: Not reported
Tank Pit Num: Not reported
Compartment Num: 1
Tank Substance: REG
Tank Mfg Code: STI
Tank Release Detection: INV RECORDS/TANK TIGHTNESS TEST
Tank Internal Protection: NA
Tank Overfill Protection: Flow Restrictor
Last Tank Test Date: 09/03/2009
Relined Date: Not reported
Lining Insp Date: Not reported
Piping Installation Date: Not reported
Pipe Type: Pressurized
Pipe Material: FIBERGLASS REINFORCED PLASTIC
Pipe External Protection: NA
Pipe Release Detection: Automatic Line Leak Detector
Pipe Rel Detect Suc Code: NON
Pipe Leak Detect Code: MLD
Last Contained Date: Not reported
Pipe Mfg Code: AMR
Last Pipe Test Date: 06/27/2008
Last CP Test Date: 07/19/2013

Map ID
Direction
Distance
Elevation

MAP FINDINGS

Site

Database(s)

EDR ID Number
EPA ID Number

GOPAL LLC (Continued)

U001180038

Added To Flex Date: Not reported
Added To Piping Date: Not reported
Added To Tank Date: 04/14/1999

Subject Item Id: 1
Tank Status: **Tank active**
Inert Material Code: Not reported
Tank Material: SINGLE WALL STEEL
Installation Date: 01/01/1977
Closed In Place Date: Not reported
Removed Date: Not reported
Capacity in Gallons: 10000
Change in Service Date: Not reported
Tank Pit Num: Not reported
Compartment Num: 1
Tank Substance: REG
Tank Mfg Code: STI
Tank Release Detection: INV RECORDS/TANK TIGHTNESS TEST
Tank Internal Protection: NA
Tank Overfill Protection: Flow Restrictor
Last Tank Test Date: 09/03/2009
Relined Date: Not reported
Lining Insp Date: Not reported
Piping Installation Date: Not reported
Pipe Type: Pressurized
Pipe Material: FIBERGLASS REINFORCED PLASTIC
Pipe External Protection: NA
Pipe Release Detection: Automatic Line Leak Detector
Pipe Rel Detect Suc Code: NON
Pipe Leak Detect Code: MLD
Last Contained Date: Not reported
Pipe Mfg Code: AMR
Last Pipe Test Date: 06/27/2008
Last CP Test Date: 07/19/2013
Added To Flex Date: Not reported
Added To Piping Date: Not reported
Added To Tank Date: 04/14/1999

KY Financial Assurance 2:

Region: 2
Account: FRA
AI: 53966
cause: 101014
Approval Date: Not reported
NFA Date: 09/21/1995
Coverage Amount: Up to 1 million dollar limit coverage
Effective Period: Would be from the time of the release to the end of the clean up

Map ID
Direction
Distance
Elevation

MAP FINDINGS

Site

Database(s)

EDR ID Number
EPA ID Number

A3
NE
1/8-1/4
0.161 mi.
848 ft.

1510 N DIXIE BLVD
RADCLIFF, KY 40160

Site 3 of 5 in cluster A

EDR US Hist Auto Stat **1015240383**
N/A

Relative:
Lower

Actual:
739 ft.

EDR Historical Auto Stations:

Name: OLYMCO MUFFLER & BRAKE CENTERS
Year: 2003
Address: 1510 N DIXIE BLVD

Name: OLYMCO COMPLETE CAR CARE
Year: 2010
Address: 1510 N DIXIE BLVD

Name: OLYMCO COMPLETE CAR CARE
Year: 2012
Address: 1510 N DIXIE BLVD

A4
ENE
1/8-1/4
0.162 mi.
858 ft.

ZION DRY CLEANING & LAUNDRY
1438 N DIXIE BLVD
RADCLIFF, KY 40160

Site 4 of 5 in cluster A

DRYCLEANERS **S107516653**
AIRS **N/A**

Relative:
Lower

Actual:
742 ft.

DRYCLEANERS:

Facility ID: 2109300072
Alt Facility Name: Zion Dry Cleaning&Laundry
Alt Facility End Date: Not reported
Agency Interest Id Number: 38338
EMPS: 5
Acreage: 0.50
Latitude: 37.85
Longitude: -85.94
Primary Product: DRYCLEANER
SIC Code: 7216
SIC Desc: Drycleaning Plants, Except Rug Cleaning
NAICS Description: Drycleaning and Laundry Services (except Coin-Operated)
Contact Name: Mr. Joseph Chung
Contact Address: 1438 N Dixie Blvd
Contact City,St,Zip: Radcliff, KY 40160
Contact Telephone: 270-351-7504
Contact FAX: Not reported
Contact Email: Not reported
Mailing Address Line 2: Not reported
Mailing Address Line 3: Not reported
Plant Class Descr: R; Registered Source
SCC: Not reported
AI Start Date: 06/18/2003
AI End Date: Not reported
State Plant Class Code: R000
Inspector Assigned AI: Shauna Switzer
Last Inspection Lead: Not reported
Last Inspection Date: Not reported
DAQ AI Type: SERV-Personal & Laundry Services (812)
DAQ Reg Comment: Not reported
Air Programs: 0-SIP Source; M-MACT
Air Subparts: Not Applicable; Not Applicable

Map ID
Direction
Distance
Elevation

MAP FINDINGS

Site

Database(s)

EDR ID Number
EPA ID Number

ZION DRY CLEANING & LAUNDRY (Continued)

S107516653

AIRS:

Facility: 2109300072
Alt Facility Name: Zion Dry Cleaning&Laundry
Alt Facility End Date: Not reported
Contact Name: Mr. Joseph Chung
Contact Addr: 1438 N Dixie Blvd
City: Radcliff
State: KY
Zip: 40160
Phone: 270-351-7504
Daq contact fax: Not reported
Daq contact email: Not reported
Emps: 5
Plant Class Descr.: R; Registered Source
Principal Product: DRYCLEANER
Acreage: 0.50
Latitude/Longitude: 37.85 / -85.94
SIC: 7216
SIC Desc: Drycleaning Plants, Except Rug Cleaning
NAIC: 812320
NAIC Desc: Drycleaning and Laundry Services (except Coin-Operated)
AI Id: 38338
AI Start Date: 06/18/2003
AI End Date: Not reported
DAQ AI Type: SERV-Personal & Laundry Services (812)
DAQ Reg Comment: Not reported
Mailing Address Line 2: Not reported
Mailing Address Line 3: Not reported
SCC: Not reported
State Plant Class Code: R000
Inspector Assigned AI: Scott Blakeman
Last Inspection Lead: Not reported
Last Inspection Date: Not reported
Air Programs: 0-SIP Source; M-MACT
Air Subparts: Not Applicable; Not Applicable

A5
ENE
1/8-1/4
0.164 mi.
865 ft.

1380 N DIXIE BLVD
RADCLIFF, KY 40160
Site 5 of 5 in cluster A

EDR US Hist Auto Stat 1015216404
N/A

Relative:
Lower

EDR Historical Auto Stations:

Name: RADCLIFF OIL & LUBE
Year: 1999
Address: 1380 N DIXIE BLVD

Actual:
743 ft.

Name: RADCLIFF OIL & LUBE
Year: 2000
Address: 1380 N DIXIE BLVD

Name: RADCLIFF OIL & LUBE
Year: 2001
Address: 1380 N DIXIE BLVD

Name: RADCLIFF LUBE & WASH
Year: 2007

Map ID
Direction
Distance
Elevation

MAP FINDINGS

Site

Database(s)

EDR ID Number
EPA ID Number

(Continued)

1015216404

Address: 1380 N DIXIE BLVD
Name: RADCLIFF LUBE & WASH
Year: 2009
Address: 1380 N DIXIE BLVD
Name: RADCLIFF LUBE & WASH
Year: 2010
Address: 1380 N DIXIE BLVD

B6
East
1/8-1/4
0.185 mi.
975 ft.

934 N DIXIE BLVD
RADCLIFF, KY 40160
Site 1 of 2 in cluster B

EDR US Hist Auto Stat 1015679092
N/A

Relative:
Higher
Actual:
753 ft.

EDR Historical Auto Stations:
Name: CARRIAGE HOUSE AUTO
Year: 2004
Address: 934 N DIXIE BLVD
Name: CARRIAGE HOUSE AUTO
Year: 2005
Address: 934 N DIXIE BLVD
Name: CARRIAGE HOUSE AUTO
Year: 2006
Address: 934 N DIXIE BLVD

B7
East
1/8-1/4
0.188 mi.
992 ft.

CAIN PROPERTY
884 NORTH DIXIE BLVD APT. 3
RADCLIFF, KY 40160
Site 2 of 2 in cluster B

SHWS S113882353
CDL N/A

Relative:
Higher
Actual:
757 ft.

SHWS:
Facility Id: 119238
Status: Closed
Description: 844 North Dixie Blvd. Apt. 3 Meth Lab (Closed 7/3/2013)
Closure Date: 07/03/2013
Longitude: -85.9514
Latitude: 37.849874
Subject Item County: Hardin
Sub Item Longitude: 37.84987
Subject Item Address: 844 N Dixie Blvd Apt 3
Subject Item Address2: Not reported
Subject Item City,St,Zip: Radcliff, KY 40160
Regulatory Desc: State Superfund
Closure Option: Option C Restored
Side SG: Meth Lab
CDL:
Site Status: Closed
Facility Group: AAZZ0001
Agency Interest Id Number: 119238
Designation: Meth Lab

Map ID
Direction
Distance
Elevation

MAP FINDINGS

Site

Database(s)

EDR ID Number
EPA ID Number

CAIN PROPERTY (Continued)

S113882353

Description: 844 North Dixie Blvd. Apt. 3 Meth Lab (Closed 7/3/2013)
Regulatory Description: State Superfund
Closure Option: Option C Restored
Closure Date: 07/03/2013
Longitude: 37.84987
Latitude: -85.95149

8
North
1/8-1/4
0.226 mi.
1192 ft.

3041 S DIXIE BLVD
RADCLIFF, KY 40160

EDR US Hist Auto Stat 1015406922
N/A

Relative:
Lower

EDR Historical Auto Stations:

Name: SARGES CHEVRON SERVICE
Year: 2003
Address: 3041 S DIXIE BLVD

Name: SARGES CHEVRON
Year: 2004
Address: 3041 S DIXIE BLVD

Name: SARGES CHEVRON SVC
Year: 2010
Address: 3041 S DIXIE BLVD

Name: SARGES CHEVRON SERVICE
Year: 2011
Address: 3041 S DIXIE BLVD

Name: SARGES CHEVRON SERVICE
Year: 2012
Address: 3041 S DIXIE BLVD

Actual:
728 ft.

9
East
1/8-1/4
0.231 mi.
1219 ft.

SNEAD CHEVROLET INC. DBA BIG M CHEV
704 N. DIXIE BLVD.
RADCLIFF, KY 40160

RCRA NonGen / NLR 1000122273
FINDS KYD074067026

Relative:
Higher

RCRA NonGen / NLR:

Date form received by agency: 04/02/2002
Facility name: SNEAD CHEVROLET INC. DBA BIG M CHEV
Facility address: 704 N. DIXIE BLVD.
RADCLIFF, KY 40160

EPA ID: KYD074067026
Mailing address: N DIXIE BLVD
RADCLIFF, KY 40160

Contact: KELLY NAPPER
Contact address: 704 N DIXIE BLVD
RADCLIFF, KY 40160

Contact country: US
Contact telephone: (270) 351-4454
Contact email: Not reported
EPA Region: 04
Land type: Private

Actual:
758 ft.

Map ID
Direction
Distance
Elevation

MAP FINDINGS

Site

Database(s)

EDR ID Number
EPA ID Number

SNEAD CHEVROLET INC. DBA BIG M CHEV (Continued)

1000122273

Classification: Non-Generator
Description: Handler: Non-Generators do not presently generate hazardous waste

Owner/Operator Summary:

Owner/operator name: STEPHEN MONTGOMERY
Owner/operator address: 704 N. DIXIE BLVD.
RADCLIFF, KY 40160
Owner/operator country: Not reported
Owner/operator telephone: (270) 351-4454
Legal status: Private
Owner/Operator Type: Owner
Owner/Op start date: Not reported
Owner/Op end date: Not reported

Handler Activities Summary:

U.S. importer of hazardous waste: No
Mixed waste (haz. and radioactive): No
Recycler of hazardous waste: No
Transporter of hazardous waste: No
Treater, storer or disposer of HW: No
Underground injection activity: No
On-site burner exemption: No
Furnace exemption: No
Used oil fuel burner: No
Used oil processor: No
User oil refiner: No
Used oil fuel marketer to burner: No
Used oil Specification marketer: No
Used oil transfer facility: No
Used oil transporter: No

Historical Generators:

Date form received by agency: 03/16/2001
Site name: SNEAD CHEVROLET INC. DBA BIG M CHEV
Classification: Small Quantity Generator

Date form received by agency: 03/15/2000
Site name: SNEAD CHEVROLET INC. DBA BIG M CHEV
Classification: Small Quantity Generator

Facility Has Received Notices of Violations:

Regulation violated: SS - 224.46-580
Area of violation: Generators - General
Date violation determined: 04/06/2001
Date achieved compliance: 04/16/2001
Violation lead agency: State
Enforcement action: VERBAL INFORMAL
Enforcement action date: 04/06/2001
Enf. disposition status: Not reported
Enf. disp. status date: Not reported
Enforcement lead agency: State
Proposed penalty amount: Not reported
Final penalty amount: Not reported
Paid penalty amount: Not reported

Map ID
Direction
Distance
Elevation

MAP FINDINGS

Site

Database(s)

EDR ID Number
EPA ID Number

SNEAD CHEVROLET INC. DBA BIG M CHEV (Continued)

1000122273

Regulation violated: SR - 35:020 SEC 6(12)
Area of violation: Generators - Pre-transport
Date violation determined: 10/29/1996
Date achieved compliance: 10/31/1997
Violation lead agency: State
Enforcement action: WRITTEN INFORMAL
Enforcement action date: 11/08/1996
Enf. disposition status: Not reported
Enf. disp. status date: Not reported
Enforcement lead agency: State
Proposed penalty amount: Not reported
Final penalty amount: Not reported
Paid penalty amount: Not reported

Evaluation Action Summary:

Evaluation date: 03/17/2009
Evaluation: COMPLIANCE EVALUATION INSPECTION ON-SITE
Area of violation: Not reported
Date achieved compliance: Not reported
Evaluation lead agency: State

Evaluation date: 07/02/2003
Evaluation: COMPLIANCE EVALUATION INSPECTION ON-SITE
Area of violation: Not reported
Date achieved compliance: Not reported
Evaluation lead agency: State

Evaluation date: 08/08/2001
Evaluation: COMPLIANCE EVALUATION INSPECTION ON-SITE
Area of violation: Not reported
Date achieved compliance: Not reported
Evaluation lead agency: State

Evaluation date: 05/08/2001
Evaluation: COMPLIANCE SCHEDULE EVALUATION
Area of violation: Not reported
Date achieved compliance: Not reported
Evaluation lead agency: State

Evaluation date: 04/06/2001
Evaluation: NON-FINANCIAL RECORD REVIEW
Area of violation: Generators - General
Date achieved compliance: 04/16/2001
Evaluation lead agency: State

Evaluation date: 10/29/1997
Evaluation: COMPLIANCE SCHEDULE EVALUATION
Area of violation: Generators - Pre-transport
Date achieved compliance: 10/31/1997
Evaluation lead agency: State

Evaluation date: 10/29/1996
Evaluation: COMPLIANCE EVALUATION INSPECTION ON-SITE
Area of violation: Generators - Pre-transport
Date achieved compliance: 10/31/1997
Evaluation lead agency: State

Map ID
Direction
Distance
Elevation

MAP FINDINGS

Site

Database(s)

EDR ID Number
EPA ID Number

SNEAD CHEVROLET INC. DBA BIG M CHEV (Continued)

1000122273

FINDS:

Registry ID: 110003225670

Environmental Interest/Information System

RCRAInfo is a national information system that supports the Resource Conservation and Recovery Act (RCRA) program through the tracking of events and activities related to facilities that generate, transport, and treat, store, or dispose of hazardous waste. RCRAInfo allows RCRA program staff to track the notification, permit, compliance, and corrective action activities required under RCRA.

C10
ENE
1/8-1/4
0.240 mi.
1266 ft.

834 N WILSON RD
RADCLIFF, KY 40160

Site 1 of 4 in cluster C

EDR US Hist Auto Stat 1015651669
N/A

Relative:
Higher

EDR Historical Auto Stations:

Name: AUTO BODY
Year: 1999
Address: 834 N WILSON RD

Actual:
762 ft.

C11
ENE
1/8-1/4
0.245 mi.
1293 ft.

885 N WILSON RD
RADCLIFF, KY 40160

Site 2 of 4 in cluster C

EDR US Hist Auto Stat 1015662986
N/A

Relative:
Higher

EDR Historical Auto Stations:

Name: MINTER & FIELDS AUTO
Year: 2000
Address: 885 N WILSON RD

Name: MINTER & FIELDS AUTO
Year: 2001
Address: 885 N WILSON RD

Name: MINTER & FIELDS AUTO
Year: 2002
Address: 885 N WILSON RD

Name: FIELDS AUTOMOTIVE SERVICE
Year: 2003
Address: 885 N WILSON RD

Name: FIELDS AUTOMOTIVE SERVICE
Year: 2005
Address: 885 N WILSON RD

Name: FIELDS AUTOMOTIVE SERVICE
Year: 2006
Address: 885 N WILSON RD

Name: FIELDS AUTOMOTIVE SERVICE

Actual:
760 ft.

Map ID
Direction
Distance
Elevation

MAP FINDINGS

Site

Database(s)

EDR ID Number
EPA ID Number

(Continued)

1015662986

Year: 2007
Address: 885 N WILSON RD

Name: FIELDS AUTOMOTIVE SERVICE
Year: 2008
Address: 885 N WILSON RD

Name: FIELDS AUTOMOTIVE SERVICE
Year: 2009
Address: 885 N WILSON RD

C12
ENE
1/8-1/4
0.248 mi.
1309 ft.

889 N WILSON RD
RADCLIFF, KY 40160
Site 3 of 4 in cluster C

EDR US Hist Auto Stat

1015663474
N/A

Relative:
Higher

EDR Historical Auto Stations:

Name: FIELDS AUTOMOTIVE SVC
Year: 2010
Address: 889 N WILSON RD

Actual:
760 ft.

Name: FIELDS AUTOMOTIVE SERVICE
Year: 2011
Address: 889 N WILSON RD

Name: FIELDS AUTOMOTIVE SERVICE
Year: 2012
Address: 889 N WILSON RD

D13
ESE
1/4-1/2
0.256 mi.
1354 ft.

659 N WILSON RD
RADCLIFF, KY 40160
Site 1 of 4 in cluster D

EDR US Hist Cleaners

1015085390
N/A

Relative:
Higher

EDR Historical Cleaners:

Name: GENERAL CLEANERS AND LAUNDRY SERVICE
Year: 1999
Address: 659 N WILSON RD

Actual:
764 ft.

Name: GENERAL CLEANERS AND LAUNDRY SERVICE
Year: 2000
Address: 659 N WILSON RD

Name: GENERAL CLEANERS & COIN LAUNDRY
Year: 2001
Address: 659 N WILSON RD

Map ID
Direction
Distance
Elevation

MAP FINDINGS

Site

Database(s)

EDR ID Number
EPA ID Number

D14
ESE
1/4-1/2
0.256 mi.
1354 ft.

GENERAL 1-HR CLEANERS
659 N. WILSON ROAD
RADCLIFF, KY 40160
Site 2 of 4 in cluster D

RCRA-CESQG 1004706301
KYD985082692

Relative:
Higher

RCRA-CESQG:

Date form received by agency: 07/29/1991

Facility name: GENERAL 1-HR CLEANERS

Facility address: 659 N. WILSON ROAD

RADCLIFF, KY 40160

EPA ID: KYD985082692

Mailing address: N. WILSON ROAD

RADCLIFF, KY 40160

Contact: G. S. BARNES

Contact address: 659 N. WILSON ROAD

RADCLIFF, KY 40160

Contact country: US

Contact telephone: (502) 351-3388

Contact email: Not reported

EPA Region: 04

Land type: Private

Classification: Conditionally Exempt Small Quantity Generator

Description: Handler: generates 100 kg or less of hazardous waste per calendar month, and accumulates 1000 kg or less of hazardous waste at any time; or generates 1 kg or less of acutely hazardous waste per calendar month, and accumulates at any time: 1 kg or less of acutely hazardous waste; or 100 kg or less of any residue or contaminated soil, waste or other debris resulting from the cleanup of a spill, into or on any land or water, of acutely hazardous waste; or generates 100 kg or less of any residue or contaminated soil, waste or other debris resulting from the cleanup of a spill, into or on any land or water, of acutely hazardous waste during any calendar month, and accumulates at any time: 1 kg or less of acutely hazardous waste; or 100 kg or less of any residue or contaminated soil, waste or other debris resulting from the cleanup of a spill, into or on any land or water, of acutely hazardous waste

Owner/Operator Summary:

Owner/operator name: GENERAL 1-HR CLEANERS

Owner/operator address: 659 N. WILSON ROAD

RADCLIFF, KY 40160

Owner/operator country: Not reported

Owner/operator telephone: (502) 351-3388

Legal status: Private

Owner/Operator Type: Owner

Owner/Op start date: Not reported

Owner/Op end date: Not reported

Handler Activities Summary:

U.S. importer of hazardous waste: No

Mixed waste (haz. and radioactive): No

Recycler of hazardous waste: No

Transporter of hazardous waste: No

Treater, storer or disposer of HW: No

Underground injection activity: No

On-site burner exemption: No

Furnace exemption: No

Map ID
 Direction
 Distance
 Elevation

MAP FINDINGS

Site

Database(s)

EDR ID Number
 EPA ID Number

GENERAL 1-HR CLEANERS (Continued)

1004706301

Used oil fuel burner: No
 Used oil processor: No
 User oil refiner: No
 Used oil fuel marketer to burner: No
 Used oil Specification marketer: No
 Used oil transfer facility: No
 Used oil transporter: No

Violation Status: No violations found

Evaluation Action Summary:

Evaluation date: 03/18/2013
 Evaluation: COMPLIANCE EVALUATION INSPECTION ON-SITE
 Area of violation: Not reported
 Date achieved compliance: Not reported
 Evaluation lead agency: State

Evaluation date: 02/04/2003
 Evaluation: COMPLIANCE EVALUATION INSPECTION ON-SITE
 Area of violation: Not reported
 Date achieved compliance: Not reported
 Evaluation lead agency: State

D15
ESE
1/4-1/2
0.256 mi.
1354 ft.

GENERAL CLEANERS
659 N WILSON RD
RADCLIFF, KY 40160
Site 3 of 4 in cluster D

DRYCLEANERS **S107516652**
AIRS **N/A**

Relative:
Higher

DRYCLEANERS:
 Facility ID: 2109300078
 Alt Facility Name: General Cleaners
 Alt Facility End Date: Not reported
 Agency Interest Id Number: 38304
 EMPS: 5
 Acreage: 0.50
 Latitude: 37.85
 Longitude: -85.95
 Primary Product: DRYCLEANER
 SIC Code: 7216
 SIC Desc: Drycleaning Plants, Except Rug Cleaning
 NAICS Description: Drycleaning and Laundry Services (except Coin-Operated)
 Contact Name: Grace Barnes
 Contact Address: 659 N Wilson Rd
 Contact City,St,Zip: Radcliff, KY 40160
 Contact Telephone: 270-351-3658
 Contact FAX: Not reported
 Contact Email: Not reported
 Mailing Address Line 2: Not reported
 Mailing Address Line 3: Not reported
 Plant Class Descr: R; Registered Source
 SCC: Not reported
 AI Start Date: 06/18/2003
 AI End Date: Not reported
 State Plant Class Code: R000
 Inspector Assigned AI: Shauna Switzer
 Last Inspection Lead: Not reported
 Last Inspection Date: Not reported

Actual:
764 ft.

Map ID
Direction
Distance
Elevation

MAP FINDINGS

Site

Database(s)

EDR ID Number
EPA ID Number

GENERAL CLEANERS (Continued)

S107516652

DAQ AI Type: SERV-Personal & Laundry Services (812)
DAQ Reg Comment: Not reported
Air Programs: 0-SIP Source; M-MACT
Air Subparts: Not Applicable; Not Applicable

AIRS:

Facility: 2109300078
Alt Facility Name: General Cleaners
Alt Facility End Date: Not reported
Contact Name: Grace Barnes
Contact Addr: 659 N Wilson Rd
City: Radcliff
State: KY
Zip: 40160
Phone: 270-351-3658
Daq contact fax: Not reported
Daq contact email: Not reported
Emps: 5
Plant Class Descr.: R; Registered Source
Principal Product: DRYCLEANER
Acreage: 0.50
Latitude/Longitude: 37.85 / -85.95
SIC: 7216
SIC Desc: Drycleaning Plants, Except Rug Cleaning
NAIC: 812320
NAIC Desc: Drycleaning and Laundry Services (except Coin-Operated)
AI Id: 38304
AI Start Date: 06/18/2003
AI End Date: Not reported
DAQ AI Type: SERV-Personal & Laundry Services (812)
DAQ Reg Comment: Not reported
Mailing Address Line 2: Not reported
Mailing Address Line 3: Not reported
SCC: Not reported
State Plant Class Code: R000
Inspector Assigned AI: Scott Blakeman
Last Inspection Lead: Not reported
Last Inspection Date: Not reported
Air Programs: 0-SIP Source; M-MACT
Air Subparts: Not Applicable; Not Applicable

D16 FIVE STAR #8710
ESE 1871 N DIXIE BLVD
1/4-1/2 RADCLIFF, KY 40160
0.271 mi.
1431 ft. Site 4 of 4 in cluster D

UST U004179693
N/A

Relative: UST:
Higher Sequence Id: Not reported
Facility ID: 109171
Actual: Owner Name: Newcomb Oil Co LLC
759 ft. Owner Address: 1360 E John Rowan Blvd
Owner Address2: Not reported
Owner Address3: Not reported
Owner City,St,Zip: Bardstown, KY 40004
Internal Document ID: 0
Latitude: 37.86

Map ID
Direction
Distance
Elevation

MAP FINDINGS

Site

Database(s)

EDR ID Number
EPA ID Number

FIVE STAR #8710 (Continued)

U004179693

Longitude: -85.955

Subject Item Id: 3
Tank Status: Tank active
Inert Material Code: Not reported
Tank Material: DWM
Installation Date: 10/14/2010
Closed In Place Date: Not reported
Removed Date: Not reported
Capacity in Gallons: 12000
Change in Service Date: Not reported
Tank Pit Num: Not reported
Compartment Num: 1
Tank Substance: DIESEL
Tank Mfg Code: GLA
Tank Release Detection: Not reported
Tank Internal Protection: NA
Tank Overfill Protection: Not reported
Last Tank Test Date: Not reported
Relined Date: Not reported
Lining Insp Date: Not reported
Piping Installation Date: Not reported
Pipe Type: Not reported
Pipe Material: Not reported
Pipe External Protection: Not reported
Pipe Release Detection: Not reported
Pipe Rel Detect Suc Code: Not reported
Pipe Leak Detect Code: Not reported
Last Contained Date: Not reported
Pipe Mfg Code: AMR
Last Pipe Test Date: Not reported
Last CP Test Date: Not reported
Added To Flex Date: Not reported
Added To Piping Date: Not reported
Added To Tank Date: Not reported

Subject Item Id: 2
Tank Status: Tank active
Inert Material Code: Not reported
Tank Material: DWM
Installation Date: 10/14/2010
Closed In Place Date: Not reported
Removed Date: Not reported
Capacity in Gallons: 12000
Change in Service Date: Not reported
Tank Pit Num: Not reported
Compartment Num: 1
Tank Substance: Premium Gasoline (high-grade; 93 octane)
Tank Mfg Code: GLA
Tank Release Detection: Not reported
Tank Internal Protection: NA
Tank Overfill Protection: Not reported
Last Tank Test Date: Not reported
Relined Date: Not reported
Lining Insp Date: Not reported
Piping Installation Date: Not reported
Pipe Type: Not reported

Map ID
 Direction
 Distance
 Elevation

MAP FINDINGS

Site

Database(s)

EDR ID Number
 EPA ID Number

FIVE STAR #8710 (Continued)

U004179693

Pipe Material: Not reported
 Pipe External Protection: Not reported
 Pipe Release Detection: Not reported
 Pipe Rel Detect Suc Code: Not reported
 Pipe Leak Detect Code: Not reported
 Last Contained Date: Not reported
 Pipe Mfg Code: AMR
 Last Pipe Test Date: Not reported
 Last CP Test Date: Not reported
 Added To Flex Date: Not reported
 Added To Piping Date: Not reported
 Added To Tank Date: Not reported

Subject Item Id: 1
Tank Status: **Tank active**
 Inert Material Code: Not reported
 Tank Material: DWM
 Installation Date: 10/14/2010
 Closed In Place Date: Not reported
 Removed Date: Not reported
 Capacity in Gallons: 12000
 Change in Service Date: Not reported
 Tank Pit Num: Not reported
 Compartment Num: 1
 Tank Substance: REG
 Tank Mfg Code: GLA
 Tank Release Detection: Not reported
 Tank Internal Protection: NA
 Tank Overfill Protection: Not reported
 Last Tank Test Date: Not reported
 Relined Date: Not reported
 Lining Insp Date: Not reported
 Piping Installation Date: Not reported
 Pipe Type: Not reported
 Pipe Material: Not reported
 Pipe External Protection: Not reported
 Pipe Release Detection: Not reported
 Pipe Rel Detect Suc Code: Not reported
 Pipe Leak Detect Code: Not reported
 Last Contained Date: Not reported
 Pipe Mfg Code: AMR
 Last Pipe Test Date: Not reported
 Last CP Test Date: Not reported
 Added To Flex Date: Not reported
 Added To Piping Date: Not reported
 Added To Tank Date: Not reported

C17
ENE
1/4-1/2
0.283 mi.
1492 ft.

MURPHY OIL USA INC 6943
1145 WAL-MART WAY
RADCLIFF, KY 40160
Site 4 of 4 in cluster C

UST U003912008
N/A

Relative:
Higher

UST:
 Sequence Id: 20146995
 Facility ID: 70108
 Owner Name: Murphy Oil USA Inc
 Owner Address: 200 Peach St

Actual:
753 ft.

Map ID
Direction
Distance
Elevation

MAP FINDINGS

Site

Database(s)

EDR ID Number
EPA ID Number

MURPHY OIL USA INC 6943 (Continued)

U003912008

Owner Address2: PO Box 7300
Owner Address3: Not reported
Owner City,St,Zip: Eldorado, AR 717317300
Internal Document ID: 0
Latitude: 37.849194
Longitude: -85.944139

Subject Item Id: 2
Tank Status: **Tank active**
Inert Material Code: Not reported
Tank Material: FIBERGLASS REINFORCED PLASTIC
Installation Date: 06/24/2003
Closed In Place Date: Not reported
Removed Date: Not reported
Capacity in Gallons: 8000
Change in Service Date: Not reported
Tank Pit Num: Not reported
Compartment Num: 2
Tank Substance: DIESEL
Tank Mfg Code: XER
Tank Release Detection: INTERSTITIAL MONITORING/SECONDARY CONTAINMENT
Tank Internal Protection: NA
Tank Overfill Protection: Automatic Shutoff Device
Last Tank Test Date: Not reported
Relined Date: Not reported
Lining Insp Date: Not reported
Piping Installation Date: Not reported
Pipe Type: Pressurized
Pipe Material: FIBERGLASS REINFORCED PLASTIC
Pipe External Protection: NA
Pipe Release Detection: LTT
Pipe Rel Detect Suc Code: NON
Pipe Leak Detect Code: MLD
Last Contained Date: Not reported
Pipe Mfg Code: UPP
Last Pipe Test Date: 01/16/2014
Last CP Test Date: Not reported
Added To Flex Date: Not reported
Added To Piping Date: Not reported
Added To Tank Date: Not reported

Subject Item Id: 2
Tank Status: **Tank active**
Inert Material Code: Not reported
Tank Material: FIBERGLASS REINFORCED PLASTIC
Installation Date: 06/24/2003
Closed In Place Date: Not reported
Removed Date: Not reported
Capacity in Gallons: 12000
Change in Service Date: Not reported
Tank Pit Num: Not reported
Compartment Num: 1
Tank Substance: GASOLINE
Tank Mfg Code: XER
Tank Release Detection: INTERSTITIAL MONITORING/SECONDARY CONTAINMENT
Tank Internal Protection: NA
Tank Overfill Protection: Automatic Shutoff Device

Map ID
Direction
Distance
Elevation

MAP FINDINGS

Site

Database(s)

EDR ID Number
EPA ID Number

MURPHY OIL USA INC 6943 (Continued)

U003912008

Last Tank Test Date: Not reported
Relined Date: Not reported
Lining Insp Date: Not reported
Piping Installation Date: Not reported
Pipe Type: Pressurized
Pipe Material: FIBERGLASS REINFORCED PLASTIC
Pipe External Protection: NA
Pipe Release Detection: LTT
Pipe Rel Detect Suc Code: NON
Pipe Leak Detect Code: MLD
Last Contained Date: Not reported
Pipe Mfg Code: UPP
Last Pipe Test Date: 01/16/2014
Last CP Test Date: Not reported
Added To Flex Date: Not reported
Added To Piping Date: Not reported
Added To Tank Date: Not reported

Subject Item Id: 1
Tank Status: **Tank active**
Inert Material Code: Not reported
Tank Material: FIBERGLASS REINFORCED PLASTIC
Installation Date: 06/24/2003
Closed In Place Date: Not reported
Removed Date: Not reported
Capacity in Gallons: 20000
Change in Service Date: Not reported
Tank Pit Num: Not reported
Compartment Num: 1
Tank Substance: GASOLINE
Tank Mfg Code: XER
Tank Release Detection: INTERSTITIAL MONITORING/SECONDARY CONTAINMENT
Tank Internal Protection: NA
Tank Overfill Protection: Automatic Shutoff Device
Last Tank Test Date: Not reported
Relined Date: Not reported
Lining Insp Date: Not reported
Piping Installation Date: Not reported
Pipe Type: Pressurized
Pipe Material: FIBERGLASS REINFORCED PLASTIC
Pipe External Protection: NA
Pipe Release Detection: LTT
Pipe Rel Detect Suc Code: NON
Pipe Leak Detect Code: MLD
Last Contained Date: Not reported
Pipe Mfg Code: UPP
Last Pipe Test Date: 01/16/2014
Last CP Test Date: Not reported
Added To Flex Date: Not reported
Added To Piping Date: Not reported
Added To Tank Date: Not reported

Map ID
Direction
Distance
Elevation

MAP FINDINGS

Site

Database(s)

EDR ID Number
EPA ID Number

18
NE
1/4-1/2
0.293 mi.
1547 ft.

SOMMERFIELD PROPERTY
200 EAGLE PASS
RADCLIFF, KY 40160

SHWS **S110689838**
CDL **N/A**

Relative:
Lower

SHWS:

Facility Id: 108697
Status: Closed
Description: 200 Eagle Pass Meth Lab (Closed 9/24/2010)
Closure Date: 09/24/2010
Longitude: -85.9479
Latitude: 37.852080
Subject Item County: Hardin
Sub Item Longitude: 37.85208
Subject Item Address: 200 Eagle Pass Dr
Subject Item Address2: Not reported
Subject Item City,St,Zip: Radcliff, KY 40160
Regulatory Desc: State Superfund
Closure Option: Option C Restored
Side SG: Meth Lab

Actual:
712 ft.

CDL:

Site Status: Closed
Facility Group: AAZZ0001
Agency Interest Id Number: 108697
Designation: Meth Lab
Description: 200 Eagle Pass Meth Lab (Closed 9/24/2010)
Regulatory Description: State Superfund
Closure Option: Option C Restored
Closure Date: 09/24/2010
Longitude: 37.85208
Latitude: -85.94792

19
ENE
1/4-1/2
0.298 mi.
1576 ft.

955 N WILSON RD
RADCLIFF, KY 40160

EDR US Hist Cleaners **1015108477**
N/A

Relative:
Higher

EDR Historical Cleaners:

Name: BARDSTOWN LAUNDRY AND DRY CLEANERS
Year: 1999
Address: 955 N WILSON RD

Name: BARDSTOWN LAUNDRY AND DRY CLEANERS
Year: 2000
Address: 955 N WILSON RD

Name: BARDSTOWN LAUNDRY AND DRY CLEANERS
Year: 2001
Address: 955 N WILSON RD

MAP FINDINGS

Map ID
Direction
Distance
Elevation

Site

Database(s)

EDR ID Number
EPA ID Number

20
SE
1/4-1/2
0.303 mi.
1601 ft.

327 W ELM RD
RADCLIFF, KY 40160

EDR US Hist Cleaners **1015043924**
N/A

Relative:
Higher

Actual:
755 ft.

EDR Historical Cleaners:
Name: FOAM MASTER CARPET CLEANING
Year: 2004
Address: 327 W ELM RD

E21
ESE
1/4-1/2
0.328 mi.
1734 ft.

574 N DIXIE BLVD
RADCLIFF, KY 40160

EDR US Hist Cleaners **1015076726**
N/A

Site 1 of 5 in cluster E

Relative:
Higher

Actual:
756 ft.

EDR Historical Cleaners:

Name: BOONES DRY CLEANING & LAUNDRY
Year: 1999
Address: 574 N DIXIE BLVD

Name: BOONES DRY CLEANING & LAUNDRY
Year: 2000
Address: 574 N DIXIE BLVD

Name: BOONES DRY CLEANING & LAUNDRY
Year: 2001
Address: 574 N DIXIE BLVD

Name: BOONES DRY CLEANING & LAUNDRY
Year: 2002
Address: 574 N DIXIE BLVD

Name: BOONES DRY CLEANING & LNDRY
Year: 2003
Address: 574 N DIXIE BLVD

Name: BOONES DRY CLEANING & LAUNDRY
Year: 2004
Address: 574 N DIXIE BLVD

Name: BOONES DRY CLEANING & LAUNDRY
Year: 2005
Address: 574 N DIXIE BLVD

Name: BOONES DRY CLEANING & LAUNDRY
Year: 2010
Address: 574 N DIXIE BLVD

Name: BOONES DRY CLEANING & LAUNDRY
Year: 2012
Address: 574 N DIXIE BLVD

Map ID
Direction
Distance
Elevation

MAP FINDINGS

Site

Database(s)

EDR ID Number
EPA ID Number

E22 ATLAS USED CARS, INC
ESE 1511 N DIXIE BLVD
1/4-1/2 RADCLIFF, KY 40160
0.353 mi.
1866 ft. Site 2 of 5 in cluster E

UST U000719265
N/A

Relative:
Higher

UST:
Sequence Id: 1940047
Facility ID: 65088
Owner Name: Treva Bell
Owner Address: 1865 HUTCHERSON LAND
Owner Address2: Not reported
Owner Address3: Not reported
Owner City,St,Zip: Elizabethtown, KY 42701
Internal Document ID: 0
Latitude: 37.856391
Longitude: -85.953334

Actual:
759 ft.

Subject Item Id: 2
Tank Status: Tanks removed before 1988
Inert Material Code: Not reported
Tank Material: SINGLE WALL STEEL
Installation Date: 01/01/1965
Closed In Place Date: Not reported
Removed Date: 07/21/1983
Capacity in Gallons: 2000
Change in Service Date: Not reported
Tank Pit Num: Not reported
Compartment Num: 1
Tank Substance: GASOLINE
Tank Mfg Code: Not reported
Tank Release Detection: NON
Tank Internal Protection: UNKNOWN
Tank Overfill Protection: Unknown
Last Tank Test Date: Not reported
Relined Date: Not reported
Lining Insp Date: Not reported
Piping Installation Date: Not reported
Pipe Type: Unknown
Pipe Material: Single Wall Steel
Pipe External Protection: Unknown
Pipe Release Detection: Unknown
Pipe Rel Detect Suc Code: UNK
Pipe Leak Detect Code: NA
Last Contained Date: Not reported
Pipe Mfg Code: Not reported
Last Pipe Test Date: Not reported
Last CP Test Date: Not reported
Added To Flex Date: Not reported
Added To Piping Date: Not reported
Added To Tank Date: Not reported

Subject Item Id: 1
Tank Status: Tank removed/verified
Inert Material Code: Not reported
Tank Material: SINGLE WALL STEEL
Installation Date: 01/01/1965
Closed In Place Date: Not reported
Removed Date: 08/17/1989

Map ID
Direction
Distance
Elevation

MAP FINDINGS

Site

Database(s)

EDR ID Number
EPA ID Number

ATLAS USED CARS, INC (Continued)

U000719265

Capacity in Gallons: 550
Change in Service Date: Not reported
Tank Pit Num: Not reported
Compartment Num: 1
Tank Substance: ALSO LISTED AS NOL/FOL/UOL
Tank Mfg Code: Not reported
Tank Release Detection: NON
Tank Internal Protection: UNKNOWN
Tank Overfill Protection: Unknown
Last Tank Test Date: Not reported
Relined Date: Not reported
Lining Insp Date: Not reported
Piping Installation Date: Not reported
Pipe Type: Unknown
Pipe Material: Single Wall Steel
Pipe External Protection: Unknown
Pipe Release Detection: Unknown
Pipe Rel Detect Suc Code: UNK
Pipe Leak Detect Code: NA
Last Contained Date: Not reported
Pipe Mfg Code: Not reported
Last Pipe Test Date: Not reported
Last CP Test Date: Not reported
Added To Flex Date: Not reported
Added To Piping Date: Not reported
Added To Tank Date: Not reported

Subject Item Id: 3
Tank Status: Tanks removed before 1988
Inert Material Code: Not reported
Tank Material: SINGLE WALL STEEL
Installation Date: 01/01/1965
Closed In Place Date: Not reported
Removed Date: 07/21/1983
Capacity in Gallons: 3000
Change in Service Date: Not reported
Tank Pit Num: Not reported
Compartment Num: 1
Tank Substance: GASOLINE
Tank Mfg Code: Not reported
Tank Release Detection: NON
Tank Internal Protection: UNKNOWN
Tank Overfill Protection: Unknown
Last Tank Test Date: Not reported
Relined Date: Not reported
Lining Insp Date: Not reported
Piping Installation Date: Not reported
Pipe Type: Unknown
Pipe Material: Single Wall Steel
Pipe External Protection: Unknown
Pipe Release Detection: Unknown
Pipe Rel Detect Suc Code: UNK
Pipe Leak Detect Code: NA
Last Contained Date: Not reported
Pipe Mfg Code: Not reported
Last Pipe Test Date: Not reported
Last CP Test Date: Not reported

Map ID
Direction
Distance
Elevation

MAP FINDINGS

Site

Database(s)

EDR ID Number
EPA ID Number

ATLAS USED CARS, INC (Continued)

U000719265

Added To Flex Date: Not reported
Added To Piping Date: Not reported
Added To Tank Date: Not reported

E23
ESE
1/4-1/2
0.361 mi.
1906 ft.

1485 N DIXIE BLVD
RADCLIFF, KY 40160
Site 3 of 5 in cluster E

EDR US Hist Auto Stat **1015234259**
N/A

Relative:
Higher

EDR Historical Auto Stations:

Name: A 1 AUTO REPAIR
Year: 2002
Address: 1485 N DIXIE BLVD

Actual:
758 ft.

E24
ESE
1/4-1/2
0.362 mi.
1910 ft.

1483 N DIXIE BLVD
RADCLIFF, KY 40160
Site 4 of 5 in cluster E

EDR US Hist Cleaners **1014995273**
N/A

Relative:
Higher

EDR Historical Cleaners:

Name: ZION DRY CLEANING & LAUNDRY PLANT
Year: 1999
Address: 1483 N DIXIE BLVD

Name: ZION DRY CLEANING & LAUNDRY PLANT
Year: 2000
Address: 1483 N DIXIE BLVD

Name: ZION DRY CLEANING & LAUNDRY PLANT
Year: 2001
Address: 1483 N DIXIE BLVD

Name: ZION DRY CLNNG & LNDRY PLANT
Year: 2002
Address: 1483 N DIXIE BLVD

Name: ZION CLEANERS
Year: 2002
Address: 1483 N DIXIE BLVD

Name: ZION DRY CLEANERS LLC
Year: 2004
Address: 1483 N DIXIE BLVD

Name: ZION DRY CLEANING & LAUNDRY PLANT
Year: 2005
Address: 1483 N DIXIE BLVD

Name: ZION DRY CLEANING & LAUNDRY PLANT LL
Year: 2006
Address: 1483 N DIXIE BLVD

Name: ZION DRY CLEANING & LAUNDRY LLC
Year: 2009

Map ID
 Direction
 Distance
 Elevation

MAP FINDINGS

EDR ID Number
 EPA ID Number

(Continued)

1014995273

Address: 1483 N DIXIE BLVD
 Name: ZION DRY CLEANING & LAUNDRY
 Year: 2010
 Address: 1483 N DIXIE BLVD

**E25
 ESE
 1/4-1/2
 0.362 mi.
 1910 ft.**

**ZION DRY CLEANERS
 1483 NORTH DIXIE HIGHWAY
 RADCLIFF, KY 40160**

**RCRA-CESQG 1004706240
 FINDS KYD981854045**

Site 5 of 5 in cluster E

**Relative:
 Higher**

RCRA-CESQG:

Date form received by agency: 06/30/1987
 Facility name: ZION DRY CLEANERS
 Facility address: 1483 NORTH DIXIE HIGHWAY
 RADCLIFF, KY 40160
 EPA ID: KYD981854045
 Mailing address: NORTH DIXIE HIGHWAY
 RADCLIFF, KY 40160
 Contact: JOSEPH CHUNG
 Contact address: 1483 NORTH DIXIE HIGHWAY
 RADCLIFF, KY 40160

**Actual:
 758 ft.**

Contact country: US
 Contact telephone: (502) 351-7234
 Contact email: Not reported
 EPA Region: 04
 Land type: Facility is not located on Indian land. Additional information is not known.
 Classification: Conditionally Exempt Small Quantity Generator
 Description: Handler: generates 100 kg or less of hazardous waste per calendar month, and accumulates 1000 kg or less of hazardous waste at any time; or generates 1 kg or less of acutely hazardous waste per calendar month, and accumulates at any time: 1 kg or less of acutely hazardous waste; or 100 kg or less of any residue or contaminated soil, waste or other debris resulting from the cleanup of a spill, into or on any land or water, of acutely hazardous waste; or generates 100 kg or less of any residue or contaminated soil, waste or other debris resulting from the cleanup of a spill, into or on any land or water, of acutely hazardous waste during any calendar month, and accumulates at any time: 1 kg or less of acutely hazardous waste; or 100 kg or less of any residue or contaminated soil, waste or other debris resulting from the cleanup of a spill, into or on any land or water, of acutely hazardous waste

Owner/Operator Summary:

Owner/operator name: JOSEPH CHUNG
 Owner/operator address: 1483 NORTH DIXIE HIGHWAY
 RADCLIFF, KY 40160
 Owner/operator country: Not reported
 Owner/operator telephone: (502) 351-7234
 Legal status: Private
 Owner/Operator Type: Owner
 Owner/Op start date: Not reported
 Owner/Op end date: Not reported

Handler Activities Summary:

U.S. importer of hazardous waste: No

Map ID
Direction
Distance
Elevation

MAP FINDINGS

Site

Database(s)

EDR ID Number
EPA ID Number

ZION DRY CLEANERS (Continued)

1004706240

Mixed waste (haz. and radioactive): No
Recycler of hazardous waste: No
Transporter of hazardous waste: No
Treater, storer or disposer of HW: No
Underground injection activity: No
On-site burner exemption: No
Furnace exemption: No
Used oil fuel burner: No
Used oil processor: No
User oil refiner: No
Used oil fuel marketer to burner: No
Used oil Specification marketer: No
Used oil transfer facility: No
Used oil transporter: No

Violation Status: No violations found

Evaluation Action Summary:

Evaluation date: 11/15/2013
Evaluation: COMPLIANCE EVALUATION INSPECTION ON-SITE
Area of violation: Not reported
Date achieved compliance: Not reported
Evaluation lead agency: State

Evaluation date: 02/08/2006
Evaluation: COMPLIANCE EVALUATION INSPECTION ON-SITE
Area of violation: Not reported
Date achieved compliance: Not reported
Evaluation lead agency: State

FINDS:

Registry ID: 110003233625

Environmental Interest/Information System

RCRAInfo is a national information system that supports the Resource Conservation and Recovery Act (RCRA) program through the tracking of events and activities related to facilities that generate, transport, and treat, store, or dispose of hazardous waste. RCRAInfo allows RCRA program staff to track the notification, permit, compliance, and corrective action activities required under RCRA.

26
NE
1/4-1/2
0.366 mi.
1930 ft.

DIXIE QUICK STOPS 74
1007 N WILSON RD
RADCLIFF, KY 40160

UST U000809956
N/A

Relative:
Higher

UST:

Sequence Id: 6694047
Facility ID: 69304
Owner Name: Walter Millard
Owner Address: 1002 S BROOK ST
Owner Address2: Not reported
Owner Address3: Not reported
Owner City,St,Zip: Louisville, KY 40203
Internal Document ID: 0

Actual:
754 ft.

Map ID
Direction
Distance
Elevation

MAP FINDINGS

Site

Database(s)

EDR ID Number
EPA ID Number

DIXIE QUICK STOPS 74 (Continued)

U000809956

Latitude: 37.852313
Longitude: -85.943815

Subject Item Id: 3
Tank Status: Tanks removed before 1988
Inert Material Code: Not reported
Tank Material: SINGLE WALL STEEL
Installation Date: 01/01/1901
Closed In Place Date: Not reported
Removed Date: 08/01/1988
Capacity in Gallons: 4000
Change in Service Date: Not reported
Tank Pit Num: Not reported
Compartment Num: 1
Tank Substance: GASOLINE
Tank Mfg Code: Not reported
Tank Release Detection: NON
Tank Internal Protection: UNKNOWN
Tank Overfill Protection: Unknown
Last Tank Test Date: Not reported
Relined Date: Not reported
Lining Insp Date: Not reported
Piping Installation Date: Not reported
Pipe Type: Unknown
Pipe Material: Single Wall Steel
Pipe External Protection: Unknown
Pipe Release Detection: Unknown
Pipe Rel Detect Suc Code: UNK
Pipe Leak Detect Code: NA
Last Contained Date: Not reported
Pipe Mfg Code: Not reported
Last Pipe Test Date: Not reported
Last CP Test Date: Not reported
Added To Flex Date: Not reported
Added To Piping Date: Not reported
Added To Tank Date: Not reported

Subject Item Id: 2
Tank Status: Tanks removed before 1988
Inert Material Code: Not reported
Tank Material: SINGLE WALL STEEL
Installation Date: 01/01/1901
Closed In Place Date: Not reported
Removed Date: 08/01/1988
Capacity in Gallons: 10000
Change in Service Date: Not reported
Tank Pit Num: Not reported
Compartment Num: 1
Tank Substance: GASOLINE
Tank Mfg Code: Not reported
Tank Release Detection: NON
Tank Internal Protection: UNKNOWN
Tank Overfill Protection: Unknown
Last Tank Test Date: Not reported
Relined Date: Not reported
Lining Insp Date: Not reported
Piping Installation Date: Not reported

Map ID
Direction
Distance
Elevation

MAP FINDINGS

Site

Database(s)

EDR ID Number
EPA ID Number

DIXIE QUICK STOPS 74 (Continued)

U000809956

Pipe Type: Unknown
Pipe Material: Single Wall Steel
Pipe External Protection: Unknown
Pipe Release Detection: Unknown
Pipe Rel Detect Suc Code: UNK
Pipe Leak Detect Code: NA
Last Contained Date: Not reported
Pipe Mfg Code: Not reported
Last Pipe Test Date: Not reported
Last CP Test Date: Not reported
Added To Flex Date: Not reported
Added To Piping Date: Not reported
Added To Tank Date: Not reported

Subject Item Id: 1
Tank Status: Tanks removed before 1988
Inert Material Code: Not reported
Tank Material: SINGLE WALL STEEL
Installation Date: 01/01/1901
Closed In Place Date: Not reported
Removed Date: 08/01/1988
Capacity in Gallons: 4000
Change in Service Date: Not reported
Tank Pit Num: Not reported
Compartment Num: 1
Tank Substance: GASOLINE
Tank Mfg Code: Not reported
Tank Release Detection: NON
Tank Internal Protection: UNKNOWN
Tank Overfill Protection: Unknown
Last Tank Test Date: Not reported
Relined Date: Not reported
Lining Insp Date: Not reported
Piping Installation Date: Not reported
Pipe Type: Unknown
Pipe Material: Single Wall Steel
Pipe External Protection: Unknown
Pipe Release Detection: Unknown
Pipe Rel Detect Suc Code: UNK
Pipe Leak Detect Code: NA
Last Contained Date: Not reported
Pipe Mfg Code: Not reported
Last Pipe Test Date: Not reported
Last CP Test Date: Not reported
Added To Flex Date: Not reported
Added To Piping Date: Not reported
Added To Tank Date: Not reported

MAP FINDINGS

Map ID Direction Distance Elevation	Site	Database(s)	EDR ID Number EPA ID Number
F27 ESE 1/4-1/2 0.387 mi. 2043 ft.	FORMER SHELL STATION 415 NW DIXIE BLVD RADCLIFF, KY Site 1 of 2 in cluster F Relative: KY SENATE BILL 193 INVENTORY: Higher KY SENATE BILL 193 INVENTORY: CAW Facility ID: 8236047 Actual: Soil / Groundwater: Soil and Groundwater 754 ft. Agency Interest Number: 61350	SB193	S105701531 N/A
F28 ESE 1/4-1/2 0.426 mi. 2248 ft.	CAR AMERICA 466 N DIXIE BLVD RADCLIFF, KY Site 2 of 2 in cluster F Relative: KY SENATE BILL 193 INVENTORY: Higher KY SENATE BILL 193 INVENTORY: SIW Facility ID: 2929047 Actual: Soil / Groundwater: Soil and Groundwater 762 ft. Agency Interest Number: 61435	SB193	S106664756 N/A
29 SE 1/2-1 0.624 mi. 3293 ft.	CHEVRON # 49383 262 N DIXIE HWY RADCLIFF, KY Relative: KY SENATE BILL 193 INVENTORY: Lower KY SENATE BILL 193 INVENTORY: CAW Facility ID: 4932047 Actual: Soil / Groundwater: Groundwater 750 ft. Agency Interest Number: 1653	SB193	S105701470 N/A
30 West > 1 1.082 mi. 5712 ft.	VITTITOW PROPERTY 2010 HILL STREET, LOT 2 VINE GROVE, KY 40175 Relative: SHWS: Higher Facility Id: 112642 Status: Closed Actual: Description: 2010 Hill Street, Lot 2 Meth Lab (Closed 9/2/2011) 774 ft. Closure Date: 09/02/2011 Longitude: -85.9677 Latitude: 37.848917 Subject Item County: Hardin Sub Item Longitude: 37.84892 Subject Item Address: 2010 Hill St Lot 2 Subject Item Address2: Not reported Subject Item City,St,Zip: Vine Grove, KY 40175 Regulatory Desc: State Superfund Closure Option: Option C Restored Side SG: Meth Lab	SHWS CDL	S111225899 N/A

Map ID
Direction
Distance
Elevation

MAP FINDINGS

Site

Database(s)

EDR ID Number
EPA ID Number

VITTITOW PROPERTY (Continued)

S111225899

CDL:

Site Status: Closed
Facility Group: AAZZ0001
Agency Interest Id Number: 112642
Designation: Meth Lab
Description: 2010 Hill Street, Lot 2 Meth Lab (Closed 9/2/2011)
Regulatory Description: State Superfund
Closure Option: Option C Restored
Closure Date: 09/02/2011
Longitude: 37.84891
Latitude: -85.96771

Count: 3 records.

ORPHAN SUMMARY

City	EDR ID	Site Name	Site Address	Zip	Database(s)
FT KNOX	S105701503	CHAFEE AVE. TANK 4208.1	CHAFEE & PARK AVE	40121	SB193
FT KNOX	S105701491	FRAZIER RD. TANK 2756.1	2756 ST JOHN TANK PARK	40121	SB193
RADCLIFF	S107602928	RADCLIFF LANDFILL	NEW ST	40159	SWF/LF

GOVERNMENT RECORDS SEARCHED / DATA CURRENCY TRACKING

To maintain currency of the following federal and state databases, EDR contacts the appropriate governmental agency on a monthly or quarterly basis, as required.

Number of Days to Update: Provides confirmation that EDR is reporting records that have been updated within 90 days from the date the government agency made the information available to the public.

STANDARD ENVIRONMENTAL RECORDS

Federal NPL site list

NPL: National Priority List

National Priorities List (Superfund). The NPL is a subset of CERCLIS and identifies over 1,200 sites for priority cleanup under the Superfund Program. NPL sites may encompass relatively large areas. As such, EDR provides polygon coverage for over 1,000 NPL site boundaries produced by EPA's Environmental Photographic Interpretation Center (EPIC) and regional EPA offices.

Date of Government Version: 12/16/2014	Source: EPA
Date Data Arrived at EDR: 01/08/2015	Telephone: N/A
Date Made Active in Reports: 02/09/2015	Last EDR Contact: 01/08/2015
Number of Days to Update: 32	Next Scheduled EDR Contact: 04/20/2015
	Data Release Frequency: Quarterly

NPL Site Boundaries

Sources:

EPA's Environmental Photographic Interpretation Center (EPIC)
Telephone: 202-564-7333

EPA Region 1
Telephone 617-918-1143

EPA Region 6
Telephone: 214-655-6659

EPA Region 3
Telephone 215-814-5418

EPA Region 7
Telephone: 913-551-7247

EPA Region 4
Telephone 404-562-8033

EPA Region 8
Telephone: 303-312-6774

EPA Region 5
Telephone 312-886-6686

EPA Region 9
Telephone: 415-947-4246

EPA Region 10
Telephone 206-553-8665

Proposed NPL: Proposed National Priority List Sites

A site that has been proposed for listing on the National Priorities List through the issuance of a proposed rule in the Federal Register. EPA then accepts public comments on the site, responds to the comments, and places on the NPL those sites that continue to meet the requirements for listing.

Date of Government Version: 12/16/2014	Source: EPA
Date Data Arrived at EDR: 01/08/2015	Telephone: N/A
Date Made Active in Reports: 02/09/2015	Last EDR Contact: 01/08/2015
Number of Days to Update: 32	Next Scheduled EDR Contact: 04/20/2015
	Data Release Frequency: Quarterly

NPL LIENS: Federal Superfund Liens

Federal Superfund Liens. Under the authority granted the USEPA by CERCLA of 1980, the USEPA has the authority to file liens against real property in order to recover remedial action expenditures or when the property owner received notification of potential liability. USEPA compiles a listing of filed notices of Superfund Liens.

Date of Government Version: 10/15/1991	Source: EPA
Date Data Arrived at EDR: 02/02/1994	Telephone: 202-564-4267
Date Made Active in Reports: 03/30/1994	Last EDR Contact: 08/15/2011
Number of Days to Update: 56	Next Scheduled EDR Contact: 11/28/2011
	Data Release Frequency: No Update Planned

GOVERNMENT RECORDS SEARCHED / DATA CURRENCY TRACKING

Federal Delisted NPL site list

DELISTED NPL: National Priority List Deletions

The National Oil and Hazardous Substances Pollution Contingency Plan (NCP) establishes the criteria that the EPA uses to delete sites from the NPL. In accordance with 40 CFR 300.425.(e), sites may be deleted from the NPL where no further response is appropriate.

Date of Government Version: 12/16/2014	Source: EPA
Date Data Arrived at EDR: 01/08/2015	Telephone: N/A
Date Made Active in Reports: 02/09/2015	Last EDR Contact: 01/08/2015
Number of Days to Update: 32	Next Scheduled EDR Contact: 04/20/2015
	Data Release Frequency: Quarterly

Federal CERCLIS list

CERCLIS: Comprehensive Environmental Response, Compensation, and Liability Information System

CERCLIS contains data on potentially hazardous waste sites that have been reported to the USEPA by states, municipalities, private companies and private persons, pursuant to Section 103 of the Comprehensive Environmental Response, Compensation, and Liability Act (CERCLA). CERCLIS contains sites which are either proposed to or on the National Priorities List (NPL) and sites which are in the screening and assessment phase for possible inclusion on the NPL.

Date of Government Version: 10/25/2013	Source: EPA
Date Data Arrived at EDR: 11/11/2013	Telephone: 703-412-9810
Date Made Active in Reports: 02/13/2014	Last EDR Contact: 02/27/2015
Number of Days to Update: 94	Next Scheduled EDR Contact: 06/08/2015
	Data Release Frequency: Quarterly

FEDERAL FACILITY: Federal Facility Site Information listing

A listing of National Priority List (NPL) and Base Realignment and Closure (BRAC) sites found in the Comprehensive Environmental Response, Compensation and Liability Information System (CERCLIS) Database where EPA Federal Facilities Restoration and Reuse Office is involved in cleanup activities.

Date of Government Version: 07/21/2014	Source: Environmental Protection Agency
Date Data Arrived at EDR: 10/07/2014	Telephone: 703-603-8704
Date Made Active in Reports: 10/20/2014	Last EDR Contact: 01/09/2015
Number of Days to Update: 13	Next Scheduled EDR Contact: 04/20/2015
	Data Release Frequency: Varies

Federal CERCLIS NFRAP site List

CERCLIS-NFRAP: CERCLIS No Further Remedial Action Planned

Archived sites are sites that have been removed and archived from the inventory of CERCLIS sites. Archived status indicates that, to the best of EPA's knowledge, assessment at a site has been completed and that EPA has determined no further steps will be taken to list this site on the National Priorities List (NPL), unless information indicates this decision was not appropriate or other considerations require a recommendation for listing at a later time. This decision does not necessarily mean that there is no hazard associated with a given site; it only means that, based upon available information, the location is not judged to be a potential NPL site.

Date of Government Version: 10/25/2013	Source: EPA
Date Data Arrived at EDR: 11/11/2013	Telephone: 703-412-9810
Date Made Active in Reports: 02/13/2014	Last EDR Contact: 02/27/2015
Number of Days to Update: 94	Next Scheduled EDR Contact: 06/08/2015
	Data Release Frequency: Quarterly

Federal RCRA CORRACTS facilities list

CORRACTS: Corrective Action Report

CORRACTS identifies hazardous waste handlers with RCRA corrective action activity.

GOVERNMENT RECORDS SEARCHED / DATA CURRENCY TRACKING

Date of Government Version: 12/09/2014
Date Data Arrived at EDR: 12/29/2014
Date Made Active in Reports: 01/29/2015
Number of Days to Update: 31

Source: EPA
Telephone: 800-424-9346
Last EDR Contact: 03/31/2015
Next Scheduled EDR Contact: 07/13/2015
Data Release Frequency: Quarterly

Federal RCRA non-CORRACTS TSD facilities list

RCRA-TSDF: RCRA - Treatment, Storage and Disposal

RCRAInfo is EPA's comprehensive information system, providing access to data supporting the Resource Conservation and Recovery Act (RCRA) of 1976 and the Hazardous and Solid Waste Amendments (HSWA) of 1984. The database includes selective information on sites which generate, transport, store, treat and/or dispose of hazardous waste as defined by the Resource Conservation and Recovery Act (RCRA). Transporters are individuals or entities that move hazardous waste from the generator offsite to a facility that can recycle, treat, store, or dispose of the waste. TSDFs treat, store, or dispose of the waste.

Date of Government Version: 12/09/2014
Date Data Arrived at EDR: 12/29/2014
Date Made Active in Reports: 01/29/2015
Number of Days to Update: 31

Source: Environmental Protection Agency
Telephone: (404) 562-8651
Last EDR Contact: 03/31/2015
Next Scheduled EDR Contact: 07/13/2015
Data Release Frequency: Quarterly

Federal RCRA generators list

RCRA-LQG: RCRA - Large Quantity Generators

RCRAInfo is EPA's comprehensive information system, providing access to data supporting the Resource Conservation and Recovery Act (RCRA) of 1976 and the Hazardous and Solid Waste Amendments (HSWA) of 1984. The database includes selective information on sites which generate, transport, store, treat and/or dispose of hazardous waste as defined by the Resource Conservation and Recovery Act (RCRA). Large quantity generators (LQGs) generate over 1,000 kilograms (kg) of hazardous waste, or over 1 kg of acutely hazardous waste per month.

Date of Government Version: 12/09/2014
Date Data Arrived at EDR: 12/29/2014
Date Made Active in Reports: 01/29/2015
Number of Days to Update: 31

Source: Environmental Protection Agency
Telephone: (404) 562-8651
Last EDR Contact: 03/31/2015
Next Scheduled EDR Contact: 07/13/2015
Data Release Frequency: Quarterly

RCRA-SQG: RCRA - Small Quantity Generators

RCRAInfo is EPA's comprehensive information system, providing access to data supporting the Resource Conservation and Recovery Act (RCRA) of 1976 and the Hazardous and Solid Waste Amendments (HSWA) of 1984. The database includes selective information on sites which generate, transport, store, treat and/or dispose of hazardous waste as defined by the Resource Conservation and Recovery Act (RCRA). Small quantity generators (SQGs) generate between 100 kg and 1,000 kg of hazardous waste per month.

Date of Government Version: 12/09/2014
Date Data Arrived at EDR: 12/29/2014
Date Made Active in Reports: 01/29/2015
Number of Days to Update: 31

Source: Environmental Protection Agency
Telephone: (404) 562-8651
Last EDR Contact: 03/31/2015
Next Scheduled EDR Contact: 07/13/2015
Data Release Frequency: Quarterly

RCRA-CESQG: RCRA - Conditionally Exempt Small Quantity Generators

RCRAInfo is EPA's comprehensive information system, providing access to data supporting the Resource Conservation and Recovery Act (RCRA) of 1976 and the Hazardous and Solid Waste Amendments (HSWA) of 1984. The database includes selective information on sites which generate, transport, store, treat and/or dispose of hazardous waste as defined by the Resource Conservation and Recovery Act (RCRA). Conditionally exempt small quantity generators (CESQGs) generate less than 100 kg of hazardous waste, or less than 1 kg of acutely hazardous waste per month.

Date of Government Version: 12/09/2014
Date Data Arrived at EDR: 12/29/2014
Date Made Active in Reports: 01/29/2015
Number of Days to Update: 31

Source: Environmental Protection Agency
Telephone: (404) 562-8651
Last EDR Contact: 03/31/2015
Next Scheduled EDR Contact: 07/13/2015
Data Release Frequency: Varies

GOVERNMENT RECORDS SEARCHED / DATA CURRENCY TRACKING

Federal institutional controls / engineering controls registries

US ENG CONTROLS: Engineering Controls Sites List

A listing of sites with engineering controls in place. Engineering controls include various forms of caps, building foundations, liners, and treatment methods to create pathway elimination for regulated substances to enter environmental media or effect human health.

Date of Government Version: 09/18/2014	Source: Environmental Protection Agency
Date Data Arrived at EDR: 09/19/2014	Telephone: 703-603-0695
Date Made Active in Reports: 10/20/2014	Last EDR Contact: 02/26/2015
Number of Days to Update: 31	Next Scheduled EDR Contact: 06/15/2015
	Data Release Frequency: Varies

US INST CONTROL: Sites with Institutional Controls

A listing of sites with institutional controls in place. Institutional controls include administrative measures, such as groundwater use restrictions, construction restrictions, property use restrictions, and post remediation care requirements intended to prevent exposure to contaminants remaining on site. Deed restrictions are generally required as part of the institutional controls.

Date of Government Version: 09/18/2014	Source: Environmental Protection Agency
Date Data Arrived at EDR: 09/19/2014	Telephone: 703-603-0695
Date Made Active in Reports: 10/20/2014	Last EDR Contact: 02/26/2015
Number of Days to Update: 31	Next Scheduled EDR Contact: 06/15/2015
	Data Release Frequency: Varies

LUCIS: Land Use Control Information System

LUCIS contains records of land use control information pertaining to the former Navy Base Realignment and Closure properties.

Date of Government Version: 12/03/2014	Source: Department of the Navy
Date Data Arrived at EDR: 12/12/2014	Telephone: 843-820-7326
Date Made Active in Reports: 01/29/2015	Last EDR Contact: 02/16/2015
Number of Days to Update: 48	Next Scheduled EDR Contact: 06/01/2015
	Data Release Frequency: Varies

Federal ERNS list

ERNS: Emergency Response Notification System

Emergency Response Notification System. ERNS records and stores information on reported releases of oil and hazardous substances.

Date of Government Version: 09/29/2014	Source: National Response Center, United States Coast Guard
Date Data Arrived at EDR: 09/30/2014	Telephone: 202-267-2180
Date Made Active in Reports: 11/06/2014	Last EDR Contact: 03/31/2015
Number of Days to Update: 37	Next Scheduled EDR Contact: 07/13/2015
	Data Release Frequency: Annually

State- and tribal - equivalent CERCLIS

SHWS: State Leads List

State Hazardous Waste Sites. State hazardous waste site records are the states' equivalent to CERCLIS. These sites may or may not already be listed on the federal CERCLIS list. Priority sites planned for cleanup using state funds (state equivalent of Superfund) are identified along with sites where cleanup will be paid for by potentially responsible parties. Available information varies by state.

Date of Government Version: 01/05/2015	Source: Department of Environmental Protection
Date Data Arrived at EDR: 01/07/2015	Telephone: 502-564-6716
Date Made Active in Reports: 02/12/2015	Last EDR Contact: 03/03/2015
Number of Days to Update: 36	Next Scheduled EDR Contact: 06/15/2015
	Data Release Frequency: Quarterly

GOVERNMENT RECORDS SEARCHED / DATA CURRENCY TRACKING

State and tribal landfill and/or solid waste disposal site lists

SWF/LF: Solid Waste Facilities List

Solid Waste Facilities/Landfill Sites. SWF/LF type records typically contain an inventory of solid waste disposal facilities or landfills in a particular state. Depending on the state, these may be active or inactive facilities or open dumps that failed to meet RCRA Subtitle D Section 4004 criteria for solid waste landfills or disposal sites.

Date of Government Version: 06/11/2014	Source: Department of Environmental Protection
Date Data Arrived at EDR: 06/13/2014	Telephone: 502-564-6716
Date Made Active in Reports: 07/23/2014	Last EDR Contact: 02/02/2015
Number of Days to Update: 40	Next Scheduled EDR Contact: 05/18/2015
	Data Release Frequency: Semi-Annually

State and tribal leaking storage tank lists

SB193: SB193 Branch Site Inventory List

The inventory indicates facilities that have performed permanent closure activities at a regulated underground storage tank facility and have known soil and/or groundwater contamination.

Date of Government Version: 09/05/2006	Source: Department of Environmental Protection
Date Data Arrived at EDR: 09/13/2006	Telephone: 502-564-5981
Date Made Active in Reports: 10/18/2006	Last EDR Contact: 01/09/2015
Number of Days to Update: 35	Next Scheduled EDR Contact: 04/27/2015
	Data Release Frequency: No Update Planned

PSTEAF: Facility Ranking List

The Underground Storage Tank Branch (USTB) has ranked all PSTEAF reimbursable facilities requiring corrective action, in accordance with 401 KAR 42:290. Directive letters will be issued on the basis of facility ranking and available PSTEAF funding in sequential order as ranked. For example, Rank 2 facilities will be issued directives before Rank 3 facilities.

Date of Government Version: 01/01/2015	Source: Department of Environmental Protection
Date Data Arrived at EDR: 01/13/2015	Telephone: 502-564-5981
Date Made Active in Reports: 02/12/2015	Last EDR Contact: 01/13/2015
Number of Days to Update: 30	Next Scheduled EDR Contact: 04/27/2015
	Data Release Frequency: Quarterly

INDIAN LUST R7: Leaking Underground Storage Tanks on Indian Land

LUSTs on Indian land in Iowa, Kansas, and Nebraska

Date of Government Version: 09/23/2014	Source: EPA Region 7
Date Data Arrived at EDR: 11/25/2014	Telephone: 913-551-7003
Date Made Active in Reports: 01/29/2015	Last EDR Contact: 01/26/2015
Number of Days to Update: 65	Next Scheduled EDR Contact: 05/11/2015
	Data Release Frequency: Varies

INDIAN LUST R9: Leaking Underground Storage Tanks on Indian Land

LUSTs on Indian land in Arizona, California, New Mexico and Nevada

Date of Government Version: 01/08/2015	Source: Environmental Protection Agency
Date Data Arrived at EDR: 01/08/2015	Telephone: 415-972-3372
Date Made Active in Reports: 02/09/2015	Last EDR Contact: 01/08/2015
Number of Days to Update: 32	Next Scheduled EDR Contact: 05/11/2015
	Data Release Frequency: Quarterly

INDIAN LUST R10: Leaking Underground Storage Tanks on Indian Land

LUSTs on Indian land in Alaska, Idaho, Oregon and Washington.

GOVERNMENT RECORDS SEARCHED / DATA CURRENCY TRACKING

Date of Government Version: 02/03/2015
Date Data Arrived at EDR: 02/12/2015
Date Made Active in Reports: 03/13/2015
Number of Days to Update: 29

Source: EPA Region 10
Telephone: 206-553-2857
Last EDR Contact: 01/26/2015
Next Scheduled EDR Contact: 05/11/2015
Data Release Frequency: Quarterly

INDIAN LUST R8: Leaking Underground Storage Tanks on Indian Land
LUSTs on Indian land in Colorado, Montana, North Dakota, South Dakota, Utah and Wyoming.

Date of Government Version: 01/28/2015
Date Data Arrived at EDR: 01/30/2015
Date Made Active in Reports: 03/13/2015
Number of Days to Update: 42

Source: EPA Region 8
Telephone: 303-312-6271
Last EDR Contact: 01/26/2015
Next Scheduled EDR Contact: 05/11/2015
Data Release Frequency: Quarterly

INDIAN LUST R5: Leaking Underground Storage Tanks on Indian Land
Leaking underground storage tanks located on Indian Land in Michigan, Minnesota and Wisconsin.

Date of Government Version: 01/30/2015
Date Data Arrived at EDR: 02/05/2015
Date Made Active in Reports: 03/09/2015
Number of Days to Update: 32

Source: EPA, Region 5
Telephone: 312-886-7439
Last EDR Contact: 01/26/2015
Next Scheduled EDR Contact: 05/11/2015
Data Release Frequency: Varies

INDIAN LUST R1: Leaking Underground Storage Tanks on Indian Land
A listing of leaking underground storage tank locations on Indian Land.

Date of Government Version: 02/01/2013
Date Data Arrived at EDR: 05/01/2013
Date Made Active in Reports: 11/01/2013
Number of Days to Update: 184

Source: EPA Region 1
Telephone: 617-918-1313
Last EDR Contact: 01/30/2015
Next Scheduled EDR Contact: 05/11/2015
Data Release Frequency: Varies

INDIAN LUST R4: Leaking Underground Storage Tanks on Indian Land
LUSTs on Indian land in Florida, Mississippi and North Carolina.

Date of Government Version: 09/30/2014
Date Data Arrived at EDR: 03/03/2015
Date Made Active in Reports: 03/13/2015
Number of Days to Update: 10

Source: EPA Region 4
Telephone: 404-562-8677
Last EDR Contact: 01/26/2015
Next Scheduled EDR Contact: 05/11/2015
Data Release Frequency: Semi-Annually

INDIAN LUST R6: Leaking Underground Storage Tanks on Indian Land
LUSTs on Indian land in New Mexico and Oklahoma.

Date of Government Version: 01/23/2015
Date Data Arrived at EDR: 02/10/2015
Date Made Active in Reports: 03/13/2015
Number of Days to Update: 31

Source: EPA Region 6
Telephone: 214-665-6597
Last EDR Contact: 01/26/2015
Next Scheduled EDR Contact: 05/11/2015
Data Release Frequency: Varies

State and tribal registered storage tank lists

UST: Underground Storage Tank Database
Registered Underground Storage Tanks. UST's are regulated under Subtitle I of the Resource Conservation and Recovery Act (RCRA) and must be registered with the state department responsible for administering the UST program. Available information varies by state program.

Date of Government Version: 02/04/2015
Date Data Arrived at EDR: 03/04/2015
Date Made Active in Reports: 03/11/2015
Number of Days to Update: 7

Source: Department of Environmental Protection
Telephone: 502-564-5981
Last EDR Contact: 03/04/2015
Next Scheduled EDR Contact: 06/15/2015
Data Release Frequency: Quarterly

GOVERNMENT RECORDS SEARCHED / DATA CURRENCY TRACKING

INDIAN UST R1: Underground Storage Tanks on Indian Land

The Indian Underground Storage Tank (UST) database provides information about underground storage tanks on Indian land in EPA Region 1 (Connecticut, Maine, Massachusetts, New Hampshire, Rhode Island, Vermont and ten Tribal Nations).

Date of Government Version: 02/01/2013	Source: EPA, Region 1
Date Data Arrived at EDR: 05/01/2013	Telephone: 617-918-1313
Date Made Active in Reports: 01/27/2014	Last EDR Contact: 01/30/2015
Number of Days to Update: 271	Next Scheduled EDR Contact: 05/11/2015
	Data Release Frequency: Varies

INDIAN UST R4: Underground Storage Tanks on Indian Land

The Indian Underground Storage Tank (UST) database provides information about underground storage tanks on Indian land in EPA Region 4 (Alabama, Florida, Georgia, Kentucky, Mississippi, North Carolina, South Carolina, Tennessee and Tribal Nations)

Date of Government Version: 09/30/2014	Source: EPA Region 4
Date Data Arrived at EDR: 03/03/2015	Telephone: 404-562-9424
Date Made Active in Reports: 03/13/2015	Last EDR Contact: 01/26/2015
Number of Days to Update: 10	Next Scheduled EDR Contact: 05/11/2015
	Data Release Frequency: Semi-Annually

INDIAN UST R5: Underground Storage Tanks on Indian Land

The Indian Underground Storage Tank (UST) database provides information about underground storage tanks on Indian land in EPA Region 5 (Michigan, Minnesota and Wisconsin and Tribal Nations).

Date of Government Version: 01/30/2015	Source: EPA Region 5
Date Data Arrived at EDR: 02/05/2015	Telephone: 312-886-6136
Date Made Active in Reports: 03/13/2015	Last EDR Contact: 01/26/2015
Number of Days to Update: 36	Next Scheduled EDR Contact: 05/11/2015
	Data Release Frequency: Varies

INDIAN UST R6: Underground Storage Tanks on Indian Land

The Indian Underground Storage Tank (UST) database provides information about underground storage tanks on Indian land in EPA Region 6 (Louisiana, Arkansas, Oklahoma, New Mexico, Texas and 65 Tribes).

Date of Government Version: 01/23/2015	Source: EPA Region 6
Date Data Arrived at EDR: 02/13/2015	Telephone: 214-665-7591
Date Made Active in Reports: 03/13/2015	Last EDR Contact: 01/26/2015
Number of Days to Update: 28	Next Scheduled EDR Contact: 05/11/2015
	Data Release Frequency: Semi-Annually

INDIAN UST R7: Underground Storage Tanks on Indian Land

The Indian Underground Storage Tank (UST) database provides information about underground storage tanks on Indian land in EPA Region 7 (Iowa, Kansas, Missouri, Nebraska, and 9 Tribal Nations).

Date of Government Version: 09/23/2014	Source: EPA Region 7
Date Data Arrived at EDR: 11/25/2014	Telephone: 913-551-7003
Date Made Active in Reports: 01/29/2015	Last EDR Contact: 01/26/2015
Number of Days to Update: 65	Next Scheduled EDR Contact: 05/11/2015
	Data Release Frequency: Varies

INDIAN UST R8: Underground Storage Tanks on Indian Land

The Indian Underground Storage Tank (UST) database provides information about underground storage tanks on Indian land in EPA Region 8 (Colorado, Montana, North Dakota, South Dakota, Utah, Wyoming and 27 Tribal Nations).

Date of Government Version: 01/29/2015	Source: EPA Region 8
Date Data Arrived at EDR: 01/30/2015	Telephone: 303-312-6137
Date Made Active in Reports: 03/13/2015	Last EDR Contact: 01/26/2015
Number of Days to Update: 42	Next Scheduled EDR Contact: 05/11/2015
	Data Release Frequency: Quarterly

GOVERNMENT RECORDS SEARCHED / DATA CURRENCY TRACKING

INDIAN UST R9: Underground Storage Tanks on Indian Land

The Indian Underground Storage Tank (UST) database provides information about underground storage tanks on Indian land in EPA Region 9 (Arizona, California, Hawaii, Nevada, the Pacific Islands, and Tribal Nations).

Date of Government Version: 12/14/2014	Source: EPA Region 9
Date Data Arrived at EDR: 02/13/2015	Telephone: 415-972-3368
Date Made Active in Reports: 03/13/2015	Last EDR Contact: 01/26/2015
Number of Days to Update: 28	Next Scheduled EDR Contact: 05/11/2015
	Data Release Frequency: Quarterly

INDIAN UST R10: Underground Storage Tanks on Indian Land

The Indian Underground Storage Tank (UST) database provides information about underground storage tanks on Indian land in EPA Region 10 (Alaska, Idaho, Oregon, Washington, and Tribal Nations).

Date of Government Version: 02/03/2015	Source: EPA Region 10
Date Data Arrived at EDR: 02/12/2015	Telephone: 206-553-2857
Date Made Active in Reports: 03/13/2015	Last EDR Contact: 01/26/2015
Number of Days to Update: 29	Next Scheduled EDR Contact: 05/11/2015
	Data Release Frequency: Quarterly

FEMA UST: Underground Storage Tank Listing

A listing of all FEMA owned underground storage tanks.

Date of Government Version: 01/01/2010	Source: FEMA
Date Data Arrived at EDR: 02/16/2010	Telephone: 202-646-5797
Date Made Active in Reports: 04/12/2010	Last EDR Contact: 01/12/2015
Number of Days to Update: 55	Next Scheduled EDR Contact: 04/27/2015
	Data Release Frequency: Varies

State and tribal institutional control / engineering control registries

ENG CONTROLS: Engineering Controls Site Listing

A listing of sites that use engineering controls.

Date of Government Version: 01/05/2015	Source: Department of Environmental Protection
Date Data Arrived at EDR: 01/06/2015	Telephone: 502-564-6716
Date Made Active in Reports: 02/12/2015	Last EDR Contact: 03/03/2015
Number of Days to Update: 37	Next Scheduled EDR Contact: 06/15/2015
	Data Release Frequency: Varies

INST CONTROL: State Superfund Database

A list of closed sites in the State Superfund Database. Institutional controls would be in place at any site that uses Contained or Managed as a Closure Option.

Date of Government Version: 01/05/2015	Source: Department of Environmental Protection
Date Data Arrived at EDR: 01/07/2015	Telephone: 502-564-6716
Date Made Active in Reports: 02/12/2015	Last EDR Contact: 03/03/2015
Number of Days to Update: 36	Next Scheduled EDR Contact: 06/15/2015
	Data Release Frequency: Varies

State and tribal voluntary cleanup sites

VCP: Voluntary Cleanup Program Sites

Sites that have been accepted into the Voluntary Cleanup Program or have submitted an application.

Date of Government Version: 01/05/2015	Source: Department of Environmental Protection
Date Data Arrived at EDR: 01/06/2015	Telephone: 502-564-6716
Date Made Active in Reports: 02/12/2015	Last EDR Contact: 03/03/2015
Number of Days to Update: 37	Next Scheduled EDR Contact: 06/15/2015
	Data Release Frequency: Varies

GOVERNMENT RECORDS SEARCHED / DATA CURRENCY TRACKING

INDIAN VCP R1: Voluntary Cleanup Priority Listing

A listing of voluntary cleanup priority sites located on Indian Land located in Region 1.

Date of Government Version: 09/29/2014	Source: EPA, Region 1
Date Data Arrived at EDR: 10/01/2014	Telephone: 617-918-1102
Date Made Active in Reports: 11/06/2014	Last EDR Contact: 12/31/2014
Number of Days to Update: 36	Next Scheduled EDR Contact: 04/13/2015
	Data Release Frequency: Varies

INDIAN VCP R7: Voluntary Cleanup Priority Listing

A listing of voluntary cleanup priority sites located on Indian Land located in Region 7.

Date of Government Version: 03/20/2008	Source: EPA, Region 7
Date Data Arrived at EDR: 04/22/2008	Telephone: 913-551-7365
Date Made Active in Reports: 05/19/2008	Last EDR Contact: 04/20/2009
Number of Days to Update: 27	Next Scheduled EDR Contact: 07/20/2009
	Data Release Frequency: Varies

State and tribal Brownfields sites

BROWNFIELDS: Kentucky Brownfield Inventory

The Kentucky Brownfield Program has created an inventory of brownfield sites in order to market the properties to those interested in brownfield redevelopment. The Kentucky Brownfield Program is working to promote the redevelopment of these sites by helping to remove barriers that prevent reuse, providing useful information to communities, developers and the public and encouraging a climate that fosters redevelopment of contaminated sites.

Date of Government Version: 01/29/2015	Source: Division of Compliance Assistance
Date Data Arrived at EDR: 02/06/2015	Telephone: 502-564-0323
Date Made Active in Reports: 03/04/2015	Last EDR Contact: 01/19/2015
Number of Days to Update: 26	Next Scheduled EDR Contact: 05/04/2015
	Data Release Frequency: Varies

ADDITIONAL ENVIRONMENTAL RECORDS

Local Brownfield lists

US BROWNFIELDS: A Listing of Brownfields Sites

Brownfields are real property, the expansion, redevelopment, or reuse of which may be complicated by the presence or potential presence of a hazardous substance, pollutant, or contaminant. Cleaning up and reinvesting in these properties takes development pressures off of undeveloped, open land, and both improves and protects the environment. Assessment, Cleanup and Redevelopment Exchange System (ACRES) stores information reported by EPA Brownfields grant recipients on brownfields properties assessed or cleaned up with grant funding as well as information on Targeted Brownfields Assessments performed by EPA Regions. A listing of ACRES Brownfield sites is obtained from Cleanups in My Community. Cleanups in My Community provides information on Brownfields properties for which information is reported back to EPA, as well as areas served by Brownfields grant programs.

Date of Government Version: 12/22/2014	Source: Environmental Protection Agency
Date Data Arrived at EDR: 12/22/2014	Telephone: 202-566-2777
Date Made Active in Reports: 01/29/2015	Last EDR Contact: 03/24/2015
Number of Days to Update: 38	Next Scheduled EDR Contact: 07/06/2015
	Data Release Frequency: Semi-Annually

Local Lists of Landfill / Solid Waste Disposal Sites

ODI: Open Dump Inventory

An open dump is defined as a disposal facility that does not comply with one or more of the Part 257 or Part 258 Subtitle D Criteria.

Date of Government Version: 06/30/1985	Source: Environmental Protection Agency
Date Data Arrived at EDR: 08/09/2004	Telephone: 800-424-9346
Date Made Active in Reports: 09/17/2004	Last EDR Contact: 06/09/2004
Number of Days to Update: 39	Next Scheduled EDR Contact: N/A
	Data Release Frequency: No Update Planned

GOVERNMENT RECORDS SEARCHED / DATA CURRENCY TRACKING

DEBRIS REGION 9: Torres Martinez Reservation Illegal Dump Site Locations

A listing of illegal dump sites location on the Torres Martinez Indian Reservation located in eastern Riverside County and northern Imperial County, California.

Date of Government Version: 01/12/2009
Date Data Arrived at EDR: 05/07/2009
Date Made Active in Reports: 09/21/2009
Number of Days to Update: 137

Source: EPA, Region 9
Telephone: 415-947-4219
Last EDR Contact: 01/26/2015
Next Scheduled EDR Contact: 05/11/2015
Data Release Frequency: No Update Planned

SWRCY: Recycling Facilities

A listing of recycling facilities located in the state of Kentucky.

Date of Government Version: 04/07/2014
Date Data Arrived at EDR: 04/25/2014
Date Made Active in Reports: 05/12/2014
Number of Days to Update: 17

Source: Department of Environmental Protection
Telephone: 502-564-6716
Last EDR Contact: 01/23/2015
Next Scheduled EDR Contact: 05/04/2015
Data Release Frequency: Varies

HIST LF: Historical Landfills

This solid waste facility listing contains detail information that is not included in the landfill listing. A listing with detail information is no longer available by the Department of Environmental Protection.

Date of Government Version: 05/01/2003
Date Data Arrived at EDR: 03/30/2006
Date Made Active in Reports: 05/01/2006
Number of Days to Update: 32

Source: Department of Environmental Protection
Telephone: 502-564-6716
Last EDR Contact: 02/23/2009
Next Scheduled EDR Contact: 05/25/2009
Data Release Frequency: No Update Planned

INDIAN ODI: Report on the Status of Open Dumps on Indian Lands

Location of open dumps on Indian land.

Date of Government Version: 12/31/1998
Date Data Arrived at EDR: 12/03/2007
Date Made Active in Reports: 01/24/2008
Number of Days to Update: 52

Source: Environmental Protection Agency
Telephone: 703-308-8245
Last EDR Contact: 02/02/2015
Next Scheduled EDR Contact: 05/18/2015
Data Release Frequency: Varies

Local Lists of Hazardous waste / Contaminated Sites

US CDL: Clandestine Drug Labs

A listing of clandestine drug lab locations. The U.S. Department of Justice ("the Department") provides this web site as a public service. It contains addresses of some locations where law enforcement agencies reported they found chemicals or other items that indicated the presence of either clandestine drug laboratories or dumpsites. In most cases, the source of the entries is not the Department, and the Department has not verified the entry and does not guarantee its accuracy. Members of the public must verify the accuracy of all entries by, for example, contacting local law enforcement and local health departments.

Date of Government Version: 02/25/2015
Date Data Arrived at EDR: 03/10/2015
Date Made Active in Reports: 03/25/2015
Number of Days to Update: 15

Source: Drug Enforcement Administration
Telephone: 202-307-1000
Last EDR Contact: 03/03/2015
Next Scheduled EDR Contact: 06/15/2015
Data Release Frequency: Quarterly

CDL: Clandestine Drug Lab Location Listing Clandestine drug lab site locations.

Date of Government Version: 01/05/2015
Date Data Arrived at EDR: 01/07/2015
Date Made Active in Reports: 02/12/2015
Number of Days to Update: 36

Source: Department of Environmental Protection
Telephone: 502-564-6716
Last EDR Contact: 03/03/2015
Next Scheduled EDR Contact: 06/15/2015
Data Release Frequency: Varies

GOVERNMENT RECORDS SEARCHED / DATA CURRENCY TRACKING

US HIST CDL: National Clandestine Laboratory Register

A listing of clandestine drug lab locations. The U.S. Department of Justice ("the Department") provides this web site as a public service. It contains addresses of some locations where law enforcement agencies reported they found chemicals or other items that indicated the presence of either clandestine drug laboratories or dumpsites. In most cases, the source of the entries is not the Department, and the Department has not verified the entry and does not guarantee its accuracy. Members of the public must verify the accuracy of all entries by, for example, contacting local law enforcement and local health departments.

Date of Government Version: 02/25/2015	Source: Drug Enforcement Administration
Date Data Arrived at EDR: 03/10/2015	Telephone: 202-307-1000
Date Made Active in Reports: 03/25/2015	Last EDR Contact: 03/03/2015
Number of Days to Update: 15	Next Scheduled EDR Contact: 06/15/2015
	Data Release Frequency: No Update Planned

Local Land Records

LIENS 2: CERCLA Lien Information

A Federal CERCLA ("Superfund") lien can exist by operation of law at any site or property at which EPA has spent Superfund monies. These monies are spent to investigate and address releases and threatened releases of contamination. CERCLIS provides information as to the identity of these sites and properties.

Date of Government Version: 02/18/2014	Source: Environmental Protection Agency
Date Data Arrived at EDR: 03/18/2014	Telephone: 202-564-6023
Date Made Active in Reports: 04/24/2014	Last EDR Contact: 01/30/2015
Number of Days to Update: 37	Next Scheduled EDR Contact: 05/11/2015
	Data Release Frequency: Varies

Records of Emergency Release Reports

HMIRS: Hazardous Materials Information Reporting System

Hazardous Materials Incident Report System. HMIRS contains hazardous material spill incidents reported to DOT.

Date of Government Version: 12/29/2014	Source: U.S. Department of Transportation
Date Data Arrived at EDR: 12/30/2014	Telephone: 202-366-4555
Date Made Active in Reports: 03/09/2015	Last EDR Contact: 03/31/2015
Number of Days to Update: 69	Next Scheduled EDR Contact: 07/13/2015
	Data Release Frequency: Annually

SPILLS: State spills

A listing of spill and/or release related incidents.

Date of Government Version: 02/09/2015	Source: DEP, Emergency Response
Date Data Arrived at EDR: 02/12/2015	Telephone: 502-564-2380
Date Made Active in Reports: 03/09/2015	Last EDR Contact: 01/19/2015
Number of Days to Update: 25	Next Scheduled EDR Contact: 05/04/2015
	Data Release Frequency: Varies

Other Ascertainable Records

RCRA NonGen / NLR: RCRA - Non Generators

RCRAInfo is EPA's comprehensive information system, providing access to data supporting the Resource Conservation and Recovery Act (RCRA) of 1976 and the Hazardous and Solid Waste Amendments (HSWA) of 1984. The database includes selective information on sites which generate, transport, store, treat and/or dispose of hazardous waste as defined by the Resource Conservation and Recovery Act (RCRA). Non-Generators do not presently generate hazardous waste.

Date of Government Version: 12/09/2014	Source: Environmental Protection Agency
Date Data Arrived at EDR: 12/29/2014	Telephone: (404) 562-8651
Date Made Active in Reports: 01/29/2015	Last EDR Contact: 03/31/2015
Number of Days to Update: 31	Next Scheduled EDR Contact: 07/13/2015
	Data Release Frequency: Varies

GOVERNMENT RECORDS SEARCHED / DATA CURRENCY TRACKING

DOT OPS: Incident and Accident Data

Department of Transportation, Office of Pipeline Safety Incident and Accident data.

Date of Government Version: 07/31/2012
Date Data Arrived at EDR: 08/07/2012
Date Made Active in Reports: 09/18/2012
Number of Days to Update: 42

Source: Department of Transportation, Office of Pipeline Safety
Telephone: 202-366-4595
Last EDR Contact: 02/03/2015
Next Scheduled EDR Contact: 05/18/2015
Data Release Frequency: Varies

DOD: Department of Defense Sites

This data set consists of federally owned or administered lands, administered by the Department of Defense, that have any area equal to or greater than 640 acres of the United States, Puerto Rico, and the U.S. Virgin Islands.

Date of Government Version: 12/31/2005
Date Data Arrived at EDR: 11/10/2006
Date Made Active in Reports: 01/11/2007
Number of Days to Update: 62

Source: USGS
Telephone: 888-275-8747
Last EDR Contact: 01/15/2015
Next Scheduled EDR Contact: 04/27/2015
Data Release Frequency: Semi-Annually

FUDS: Formerly Used Defense Sites

The listing includes locations of Formerly Used Defense Sites properties where the US Army Corps of Engineers is actively working or will take necessary cleanup actions.

Date of Government Version: 06/06/2014
Date Data Arrived at EDR: 09/10/2014
Date Made Active in Reports: 09/18/2014
Number of Days to Update: 8

Source: U.S. Army Corps of Engineers
Telephone: 202-528-4285
Last EDR Contact: 03/13/2015
Next Scheduled EDR Contact: 06/22/2015
Data Release Frequency: Varies

CONSENT: Superfund (CERCLA) Consent Decrees

Major legal settlements that establish responsibility and standards for cleanup at NPL (Superfund) sites. Released periodically by United States District Courts after settlement by parties to litigation matters.

Date of Government Version: 01/23/2015
Date Data Arrived at EDR: 02/13/2015
Date Made Active in Reports: 03/09/2015
Number of Days to Update: 24

Source: Department of Justice, Consent Decree Library
Telephone: Varies
Last EDR Contact: 03/30/2015
Next Scheduled EDR Contact: 07/13/2015
Data Release Frequency: Varies

ROD: Records Of Decision

Record of Decision. ROD documents mandate a permanent remedy at an NPL (Superfund) site containing technical and health information to aid in the cleanup.

Date of Government Version: 11/25/2013
Date Data Arrived at EDR: 12/12/2013
Date Made Active in Reports: 02/24/2014
Number of Days to Update: 74

Source: EPA
Telephone: 703-416-0223
Last EDR Contact: 03/10/2015
Next Scheduled EDR Contact: 06/22/2015
Data Release Frequency: Annually

UMTRA: Uranium Mill Tailings Sites

Uranium ore was mined by private companies for federal government use in national defense programs. When the mills shut down, large piles of the sand-like material (mill tailings) remain after uranium has been extracted from the ore. Levels of human exposure to radioactive materials from the piles are low; however, in some cases tailings were used as construction materials before the potential health hazards of the tailings were recognized.

Date of Government Version: 09/14/2010
Date Data Arrived at EDR: 10/07/2011
Date Made Active in Reports: 03/01/2012
Number of Days to Update: 146

Source: Department of Energy
Telephone: 505-845-0011
Last EDR Contact: 02/27/2015
Next Scheduled EDR Contact: 06/08/2015
Data Release Frequency: Varies

GOVERNMENT RECORDS SEARCHED / DATA CURRENCY TRACKING

US MINES: Mines Master Index File

Contains all mine identification numbers issued for mines active or opened since 1971. The data also includes violation information.

Date of Government Version: 12/30/2014
Date Data Arrived at EDR: 12/31/2014
Date Made Active in Reports: 01/29/2015
Number of Days to Update: 29

Source: Department of Labor, Mine Safety and Health Administration
Telephone: 303-231-5959
Last EDR Contact: 03/06/2015
Next Scheduled EDR Contact: 06/15/2015
Data Release Frequency: Semi-Annually

TRIS: Toxic Chemical Release Inventory System

Toxic Release Inventory System. TRIS identifies facilities which release toxic chemicals to the air, water and land in reportable quantities under SARA Title III Section 313.

Date of Government Version: 12/31/2011
Date Data Arrived at EDR: 07/31/2013
Date Made Active in Reports: 09/13/2013
Number of Days to Update: 44

Source: EPA
Telephone: 202-566-0250
Last EDR Contact: 01/29/2015
Next Scheduled EDR Contact: 06/08/2015
Data Release Frequency: Annually

TSCA: Toxic Substances Control Act

Toxic Substances Control Act. TSCA identifies manufacturers and importers of chemical substances included on the TSCA Chemical Substance Inventory list. It includes data on the production volume of these substances by plant site.

Date of Government Version: 12/31/2012
Date Data Arrived at EDR: 01/15/2015
Date Made Active in Reports: 01/29/2015
Number of Days to Update: 14

Source: EPA
Telephone: 202-260-5521
Last EDR Contact: 03/27/2015
Next Scheduled EDR Contact: 07/06/2015
Data Release Frequency: Every 4 Years

FTTS: FIFRA/ TSCA Tracking System - FIFRA (Federal Insecticide, Fungicide, & Rodenticide Act)/TSCA (Toxic Substances Control Act)

FTTS tracks administrative cases and pesticide enforcement actions and compliance activities related to FIFRA, TSCA and EPCRA (Emergency Planning and Community Right-to-Know Act). To maintain currency, EDR contacts the Agency on a quarterly basis.

Date of Government Version: 04/09/2009
Date Data Arrived at EDR: 04/16/2009
Date Made Active in Reports: 05/11/2009
Number of Days to Update: 25

Source: EPA/Office of Prevention, Pesticides and Toxic Substances
Telephone: 202-566-1667
Last EDR Contact: 02/23/2015
Next Scheduled EDR Contact: 06/08/2015
Data Release Frequency: Quarterly

FTTS INSP: FIFRA/ TSCA Tracking System - FIFRA (Federal Insecticide, Fungicide, & Rodenticide Act)/TSCA (Toxic Substances Control Act)

A listing of FIFRA/TSCA Tracking System (FTTS) inspections and enforcements.

Date of Government Version: 04/09/2009
Date Data Arrived at EDR: 04/16/2009
Date Made Active in Reports: 05/11/2009
Number of Days to Update: 25

Source: EPA
Telephone: 202-566-1667
Last EDR Contact: 02/23/2015
Next Scheduled EDR Contact: 06/08/2015
Data Release Frequency: Quarterly

HIST FTTS: FIFRA/TSCA Tracking System Administrative Case Listing

A complete administrative case listing from the FIFRA/TSCA Tracking System (FTTS) for all ten EPA regions. The information was obtained from the National Compliance Database (NCDB). NCDB supports the implementation of FIFRA (Federal Insecticide, Fungicide, and Rodenticide Act) and TSCA (Toxic Substances Control Act). Some EPA regions are now closing out records. Because of that, and the fact that some EPA regions are not providing EPA Headquarters with updated records, it was decided to create a HIST FTTS database. It included records that may not be included in the newer FTTS database updates. This database is no longer updated.

GOVERNMENT RECORDS SEARCHED / DATA CURRENCY TRACKING

Date of Government Version: 10/19/2006
Date Data Arrived at EDR: 03/01/2007
Date Made Active in Reports: 04/10/2007
Number of Days to Update: 40

Source: Environmental Protection Agency
Telephone: 202-564-2501
Last EDR Contact: 12/17/2007
Next Scheduled EDR Contact: 03/17/2008
Data Release Frequency: No Update Planned

HIST FTTS INSP: FIFRA/TSCA Tracking System Inspection & Enforcement Case Listing

A complete inspection and enforcement case listing from the FIFRA/TSCA Tracking System (FTTS) for all ten EPA regions. The information was obtained from the National Compliance Database (NCDB). NCDB supports the implementation of FIFRA (Federal Insecticide, Fungicide, and Rodenticide Act) and TSCA (Toxic Substances Control Act). Some EPA regions are now closing out records. Because of that, and the fact that some EPA regions are not providing EPA Headquarters with updated records, it was decided to create a HIST FTTS database. It included records that may not be included in the newer FTTS database updates. This database is no longer updated.

Date of Government Version: 10/19/2006
Date Data Arrived at EDR: 03/01/2007
Date Made Active in Reports: 04/10/2007
Number of Days to Update: 40

Source: Environmental Protection Agency
Telephone: 202-564-2501
Last EDR Contact: 12/17/2008
Next Scheduled EDR Contact: 03/17/2008
Data Release Frequency: No Update Planned

SSTS: Section 7 Tracking Systems

Section 7 of the Federal Insecticide, Fungicide and Rodenticide Act, as amended (92 Stat. 829) requires all registered pesticide-producing establishments to submit a report to the Environmental Protection Agency by March 1st each year. Each establishment must report the types and amounts of pesticides, active ingredients and devices being produced, and those having been produced and sold or distributed in the past year.

Date of Government Version: 12/31/2009
Date Data Arrived at EDR: 12/10/2010
Date Made Active in Reports: 02/25/2011
Number of Days to Update: 77

Source: EPA
Telephone: 202-564-4203
Last EDR Contact: 01/26/2015
Next Scheduled EDR Contact: 05/11/2015
Data Release Frequency: Annually

ICIS: Integrated Compliance Information System

The Integrated Compliance Information System (ICIS) supports the information needs of the national enforcement and compliance program as well as the unique needs of the National Pollutant Discharge Elimination System (NPDES) program.

Date of Government Version: 01/23/2015
Date Data Arrived at EDR: 02/06/2015
Date Made Active in Reports: 03/09/2015
Number of Days to Update: 31

Source: Environmental Protection Agency
Telephone: 202-564-5088
Last EDR Contact: 01/09/2015
Next Scheduled EDR Contact: 04/27/2015
Data Release Frequency: Quarterly

PADS: PCB Activity Database System

PCB Activity Database. PADS Identifies generators, transporters, commercial storers and/or brokers and disposers of PCB's who are required to notify the EPA of such activities.

Date of Government Version: 07/01/2014
Date Data Arrived at EDR: 10/15/2014
Date Made Active in Reports: 11/17/2014
Number of Days to Update: 33

Source: EPA
Telephone: 202-566-0500
Last EDR Contact: 01/16/2015
Next Scheduled EDR Contact: 04/27/2015
Data Release Frequency: Annually

MLTS: Material Licensing Tracking System

MLTS is maintained by the Nuclear Regulatory Commission and contains a list of approximately 8,100 sites which possess or use radioactive materials and which are subject to NRC licensing requirements. To maintain currency, EDR contacts the Agency on a quarterly basis.

Date of Government Version: 12/29/2014
Date Data Arrived at EDR: 01/08/2015
Date Made Active in Reports: 01/29/2015
Number of Days to Update: 21

Source: Nuclear Regulatory Commission
Telephone: 301-415-7169
Last EDR Contact: 03/09/2015
Next Scheduled EDR Contact: 06/22/2015
Data Release Frequency: Quarterly

GOVERNMENT RECORDS SEARCHED / DATA CURRENCY TRACKING

RADINFO: Radiation Information Database

The Radiation Information Database (RADINFO) contains information about facilities that are regulated by U.S. Environmental Protection Agency (EPA) regulations for radiation and radioactivity.

Date of Government Version: 02/27/2015	Source: Environmental Protection Agency
Date Data Arrived at EDR: 02/27/2015	Telephone: 202-343-9775
Date Made Active in Reports: 03/25/2015	Last EDR Contact: 02/27/2015
Number of Days to Update: 26	Next Scheduled EDR Contact: 04/20/2015
	Data Release Frequency: Quarterly

FINDS: Facility Index System/Facility Registry System

Facility Index System. FINDS contains both facility information and 'pointers' to other sources that contain more detail. EDR includes the following FINDS databases in this report: PCS (Permit Compliance System), AIRS (Aerometric Information Retrieval System), DOCKET (Enforcement Docket used to manage and track information on civil judicial enforcement cases for all environmental statutes), FURS (Federal Underground Injection Control), C-DOCKET (Criminal Docket System used to track criminal enforcement actions for all environmental statutes), FFIS (Federal Facilities Information System), STATE (State Environmental Laws and Statutes), and PADS (PCB Activity Data System).

Date of Government Version: 01/18/2015	Source: EPA
Date Data Arrived at EDR: 02/27/2015	Telephone: (404) 562-9900
Date Made Active in Reports: 03/25/2015	Last EDR Contact: 03/09/2015
Number of Days to Update: 26	Next Scheduled EDR Contact: 06/22/2015
	Data Release Frequency: Quarterly

RAATS: RCRA Administrative Action Tracking System

RCRA Administration Action Tracking System. RAATS contains records based on enforcement actions issued under RCRA pertaining to major violators and includes administrative and civil actions brought by the EPA. For administration actions after September 30, 1995, data entry in the RAATS database was discontinued. EPA will retain a copy of the database for historical records. It was necessary to terminate RAATS because a decrease in agency resources made it impossible to continue to update the information contained in the database.

Date of Government Version: 04/17/1995	Source: EPA
Date Data Arrived at EDR: 07/03/1995	Telephone: 202-564-4104
Date Made Active in Reports: 08/07/1995	Last EDR Contact: 06/02/2008
Number of Days to Update: 35	Next Scheduled EDR Contact: 09/01/2008
	Data Release Frequency: No Update Planned

RMP: Risk Management Plans

When Congress passed the Clean Air Act Amendments of 1990, it required EPA to publish regulations and guidance for chemical accident prevention at facilities using extremely hazardous substances. The Risk Management Program Rule (RMP Rule) was written to implement Section 112(r) of these amendments. The rule, which built upon existing industry codes and standards, requires companies of all sizes that use certain flammable and toxic substances to develop a Risk Management Program, which includes a(n): Hazard assessment that details the potential effects of an accidental release, an accident history of the last five years, and an evaluation of worst-case and alternative accidental releases; Prevention program that includes safety precautions and maintenance, monitoring, and employee training measures; and Emergency response program that spells out emergency health care, employee training measures and procedures for informing the public and response agencies (e.g the fire department) should an accident occur.

Date of Government Version: 02/01/2015	Source: Environmental Protection Agency
Date Data Arrived at EDR: 02/13/2015	Telephone: 202-564-8600
Date Made Active in Reports: 03/25/2015	Last EDR Contact: 01/26/2015
Number of Days to Update: 40	Next Scheduled EDR Contact: 05/11/2015
	Data Release Frequency: Varies

BRS: Biennial Reporting System

The Biennial Reporting System is a national system administered by the EPA that collects data on the generation and management of hazardous waste. BRS captures detailed data from two groups: Large Quantity Generators (LQG) and Treatment, Storage, and Disposal Facilities.

GOVERNMENT RECORDS SEARCHED / DATA CURRENCY TRACKING

Date of Government Version: 12/31/2011
Date Data Arrived at EDR: 02/26/2013
Date Made Active in Reports: 04/19/2013
Number of Days to Update: 52

Source: EPA/NTIS
Telephone: 800-424-9346
Last EDR Contact: 02/24/2015
Next Scheduled EDR Contact: 06/08/2015
Data Release Frequency: Biennially

UIC: UIC Information

A listing of wells identified as underground injection wells, in the Kentucky Oil & Gas Wells data base.

Date of Government Version: 01/15/2015
Date Data Arrived at EDR: 01/20/2015
Date Made Active in Reports: 02/12/2015
Number of Days to Update: 23

Source: Kentucky Geological Survey
Telephone: 859-323-0544
Last EDR Contact: 01/20/2015
Next Scheduled EDR Contact: 05/04/2015
Data Release Frequency: Quarterly

DRYCLEANERS: Drycleaner Listing

A listing of drycleaner facility locations.

Date of Government Version: 11/26/2014
Date Data Arrived at EDR: 12/01/2014
Date Made Active in Reports: 12/29/2014
Number of Days to Update: 28

Source: Department of Environmental Protection
Telephone: 502-573-3382
Last EDR Contact: 02/27/2015
Next Scheduled EDR Contact: 06/15/2015
Data Release Frequency: Varies

NPDES: Permitted Facility Listing

A listing of permitted wastewater facilities.

Date of Government Version: 03/03/2015
Date Data Arrived at EDR: 03/05/2015
Date Made Active in Reports: 03/11/2015
Number of Days to Update: 6

Source: Department of Environmental Protection
Telephone: 502-564-3410
Last EDR Contact: 11/07/2014
Next Scheduled EDR Contact: 02/23/2015
Data Release Frequency: Varies

AIRS: Permitted Airs Facility Listing

A listing of permitted Airs facilities.

Date of Government Version: 03/02/2015
Date Data Arrived at EDR: 03/03/2015
Date Made Active in Reports: 03/11/2015
Number of Days to Update: 8

Source: Department of Environmental Protection
Telephone: 502-573-3382
Last EDR Contact: 02/27/2015
Next Scheduled EDR Contact: 06/15/2015
Data Release Frequency: Varies

LEAD: Environmental Lead Program Report Tracking Database

Lead Report Tracking Database

Date of Government Version: 08/31/2014
Date Data Arrived at EDR: 12/05/2014
Date Made Active in Reports: 12/29/2014
Number of Days to Update: 24

Source: Department of Public Health
Telephone: 502-564-4537
Last EDR Contact: 02/09/2015
Next Scheduled EDR Contact: 05/25/2015
Data Release Frequency: Varies

INDIAN RESERV: Indian Reservations

This map layer portrays Indian administered lands of the United States that have any area equal to or greater than 640 acres.

Date of Government Version: 12/31/2005
Date Data Arrived at EDR: 12/08/2006
Date Made Active in Reports: 01/11/2007
Number of Days to Update: 34

Source: USGS
Telephone: 202-208-3710
Last EDR Contact: 01/15/2015
Next Scheduled EDR Contact: 04/27/2015
Data Release Frequency: Semi-Annually

GOVERNMENT RECORDS SEARCHED / DATA CURRENCY TRACKING

SCRD DRYCLEANERS: State Coalition for Remediation of Drycleaners Listing

The State Coalition for Remediation of Drycleaners was established in 1998, with support from the U.S. EPA Office of Superfund Remediation and Technology Innovation. It is comprised of representatives of states with established drycleaner remediation programs. Currently the member states are Alabama, Connecticut, Florida, Illinois, Kansas, Minnesota, Missouri, North Carolina, Oregon, South Carolina, Tennessee, Texas, and Wisconsin.

Date of Government Version: 03/07/2011	Source: Environmental Protection Agency
Date Data Arrived at EDR: 03/09/2011	Telephone: 615-532-8599
Date Made Active in Reports: 05/02/2011	Last EDR Contact: 02/18/2015
Number of Days to Update: 54	Next Scheduled EDR Contact: 06/01/2015
	Data Release Frequency: Varies

2020 COR ACTION: 2020 Corrective Action Program List

The EPA has set ambitious goals for the RCRA Corrective Action program by creating the 2020 Corrective Action Universe. This RCRA cleanup baseline includes facilities expected to need corrective action. The 2020 universe contains a wide variety of sites. Some properties are heavily contaminated while others were contaminated but have since been cleaned up. Still others have not been fully investigated yet, and may require little or no remediation. Inclusion in the 2020 Universe does not necessarily imply failure on the part of a facility to meet its RCRA obligations.

Date of Government Version: 04/22/2013	Source: Environmental Protection Agency
Date Data Arrived at EDR: 03/03/2015	Telephone: 703-308-4044
Date Made Active in Reports: 03/09/2015	Last EDR Contact: 02/13/2015
Number of Days to Update: 6	Next Scheduled EDR Contact: 05/25/2015
	Data Release Frequency: Varies

LEAD SMELTER 1: Lead Smelter Sites

A listing of former lead smelter site locations.

Date of Government Version: 11/25/2014	Source: Environmental Protection Agency
Date Data Arrived at EDR: 11/26/2014	Telephone: 703-603-8787
Date Made Active in Reports: 01/29/2015	Last EDR Contact: 01/05/2015
Number of Days to Update: 64	Next Scheduled EDR Contact: 04/20/2015
	Data Release Frequency: Varies

LEAD SMELTER 2: Lead Smelter Sites

A list of several hundred sites in the U.S. where secondary lead smelting was done from 1931 and 1964. These sites may pose a threat to public health through ingestion or inhalation of contaminated soil or dust

Date of Government Version: 04/05/2001	Source: American Journal of Public Health
Date Data Arrived at EDR: 10/27/2010	Telephone: 703-305-6451
Date Made Active in Reports: 12/02/2010	Last EDR Contact: 12/02/2009
Number of Days to Update: 36	Next Scheduled EDR Contact: N/A
	Data Release Frequency: No Update Planned

PRP: Potentially Responsible Parties

A listing of verified Potentially Responsible Parties

Date of Government Version: 10/25/2013	Source: EPA
Date Data Arrived at EDR: 10/17/2014	Telephone: 202-564-6023
Date Made Active in Reports: 10/20/2014	Last EDR Contact: 02/13/2015
Number of Days to Update: 3	Next Scheduled EDR Contact: 05/25/2015
	Data Release Frequency: Quarterly

FEDLAND: Federal and Indian Lands

Federally and Indian administrated lands of the United States. Lands included are administrated by: Army Corps of Engineers, Bureau of Reclamation, National Wild and Scenic River, National Wildlife Refuge, Public Domain Land, Wilderness, Wilderness Study Area, Wildlife Management Area, Bureau of Indian Affairs, Bureau of Land Management, Department of Justice, Forest Service, Fish and Wildlife Service, National Park Service.

GOVERNMENT RECORDS SEARCHED / DATA CURRENCY TRACKING

Date of Government Version: 12/31/2005
Date Data Arrived at EDR: 02/06/2006
Date Made Active in Reports: 01/11/2007
Number of Days to Update: 339

Source: U.S. Geological Survey
Telephone: 888-275-8747
Last EDR Contact: 01/15/2015
Next Scheduled EDR Contact: 04/27/2015
Data Release Frequency: N/A

COAL ASH EPA: Coal Combustion Residues Surface Impoundments List

A listing of coal combustion residues surface impoundments with high hazard potential ratings.

Date of Government Version: 07/01/2014
Date Data Arrived at EDR: 09/10/2014
Date Made Active in Reports: 10/20/2014
Number of Days to Update: 40

Source: Environmental Protection Agency
Telephone: N/A
Last EDR Contact: 03/13/2015
Next Scheduled EDR Contact: 06/22/2015
Data Release Frequency: Varies

US FIN ASSUR: Financial Assurance Information

All owners and operators of facilities that treat, store, or dispose of hazardous waste are required to provide proof that they will have sufficient funds to pay for the clean up, closure, and post-closure care of their facilities.

Date of Government Version: 03/09/2015
Date Data Arrived at EDR: 03/10/2015
Date Made Active in Reports: 03/25/2015
Number of Days to Update: 15

Source: Environmental Protection Agency
Telephone: 202-566-1917
Last EDR Contact: 02/16/2015
Next Scheduled EDR Contact: 06/01/2015
Data Release Frequency: Quarterly

COAL ASH DOE: Steam-Electric Plant Operation Data

A listing of power plants that store ash in surface ponds.

Date of Government Version: 12/31/2005
Date Data Arrived at EDR: 08/07/2009
Date Made Active in Reports: 10/22/2009
Number of Days to Update: 76

Source: Department of Energy
Telephone: 202-586-8719
Last EDR Contact: 01/15/2015
Next Scheduled EDR Contact: 04/27/2015
Data Release Frequency: Varies

US AIRS (AFS): Aerometric Information Retrieval System Facility Subsystem (AFS)

The database is a sub-system of Aerometric Information Retrieval System (AIRS). AFS contains compliance data on air pollution point sources regulated by the U.S. EPA and/or state and local air regulatory agencies. This information comes from source reports by various stationary sources of air pollution, such as electric power plants, steel mills, factories, and universities, and provides information about the air pollutants they produce. Action, air program, air program pollutant, and general level plant data. It is used to track emissions and compliance data from industrial plants.

Date of Government Version: 10/16/2014
Date Data Arrived at EDR: 10/31/2014
Date Made Active in Reports: 11/17/2014
Number of Days to Update: 17

Source: EPA
Telephone: 202-564-2496
Last EDR Contact: 03/30/2015
Next Scheduled EDR Contact: 07/13/2015
Data Release Frequency: Annually

US AIRS MINOR: Air Facility System Data

A listing of minor source facilities.

Date of Government Version: 10/16/2014
Date Data Arrived at EDR: 10/31/2014
Date Made Active in Reports: 11/17/2014
Number of Days to Update: 17

Source: EPA
Telephone: 202-564-2496
Last EDR Contact: 03/30/2015
Next Scheduled EDR Contact: 07/13/2015
Data Release Frequency: Annually

COAL ASH: Coal Ash Disposal Sites

A listing of coal ash pond site locations.

GOVERNMENT RECORDS SEARCHED / DATA CURRENCY TRACKING

Date of Government Version: 12/09/2013
Date Data Arrived at EDR: 05/01/2014
Date Made Active in Reports: 07/07/2014
Number of Days to Update: 67

Source: Department of Environmental Protection
Telephone: 502-564-6716
Last EDR Contact: 02/02/2015
Next Scheduled EDR Contact: 05/18/2015
Data Release Frequency: Varies

Financial Assurance 2: Financial Assurance Information Listing

Financial Assurance information for underground storage tank facilities. Financial assurance is intended to ensure that resources are available to pay for the cost of closure, post-closure care, and corrective measures if the owner or operator of a regulated facility is unable or unwilling to pay.

Date of Government Version: 05/14/2014
Date Data Arrived at EDR: 06/06/2014
Date Made Active in Reports: 06/24/2014
Number of Days to Update: 18

Source: Department of Environmental Protection
Telephone: 502-564-5981
Last EDR Contact: 02/02/2015
Next Scheduled EDR Contact: 05/18/2015
Data Release Frequency: Varies

PCB TRANSFORMER: PCB Transformer Registration Database

The database of PCB transformer registrations that includes all PCB registration submittals.

Date of Government Version: 02/01/2011
Date Data Arrived at EDR: 10/19/2011
Date Made Active in Reports: 01/10/2012
Number of Days to Update: 83

Source: Environmental Protection Agency
Telephone: 202-566-0517
Last EDR Contact: 01/30/2015
Next Scheduled EDR Contact: 05/11/2015
Data Release Frequency: Varies

Financial Assurance 1: Financial Assurance Information Listing

A listing of financial assurance information.

Date of Government Version: 01/01/2015
Date Data Arrived at EDR: 02/27/2015
Date Made Active in Reports: 03/05/2015
Number of Days to Update: 6

Source: Department of Environmental Protection
Telephone: 502-564-6716
Last EDR Contact: 02/02/2015
Next Scheduled EDR Contact: 05/18/2015
Data Release Frequency: Varies

EPA WATCH LIST: EPA WATCH LIST

EPA maintains a "Watch List" to facilitate dialogue between EPA, state and local environmental agencies on enforcement matters relating to facilities with alleged violations identified as either significant or high priority. Being on the Watch List does not mean that the facility has actually violated the law only that an investigation by EPA or a state or local environmental agency has led those organizations to allege that an unproven violation has in fact occurred. Being on the Watch List does not represent a higher level of concern regarding the alleged violations that were detected, but instead indicates cases requiring additional dialogue between EPA, state and local agencies - primarily because of the length of time the alleged violation has gone unaddressed or unresolved.

Date of Government Version: 08/30/2013
Date Data Arrived at EDR: 03/21/2014
Date Made Active in Reports: 06/17/2014
Number of Days to Update: 88

Source: Environmental Protection Agency
Telephone: 617-520-3000
Last EDR Contact: 02/09/2015
Next Scheduled EDR Contact: 05/25/2015
Data Release Frequency: Quarterly

Financial Assurance 3: Financial Assurance Information Listing

A listing of financial assurance information for solid waste facilities. Financial assurance is intended to ensure that resources are available to pay for the cost of closure, post-closure care, and corrective measures if the owner or operator of a regulated facility is unable or unwilling to pay.

Date of Government Version: 03/09/2015
Date Data Arrived at EDR: 03/10/2015
Date Made Active in Reports: 03/25/2015
Number of Days to Update: 15

Source: Department of Environmental Protection
Telephone: 502-564-6716
Last EDR Contact: 02/02/2015
Next Scheduled EDR Contact: 05/18/2015
Data Release Frequency: Varies

GOVERNMENT RECORDS SEARCHED / DATA CURRENCY TRACKING

EDR HIGH RISK HISTORICAL RECORDS

EDR Exclusive Records

EDR MGP: EDR Proprietary Manufactured Gas Plants

The EDR Proprietary Manufactured Gas Plant Database includes records of coal gas plants (manufactured gas plants) compiled by EDR's researchers. Manufactured gas sites were used in the United States from the 1800's to 1950's to produce a gas that could be distributed and used as fuel. These plants used whale oil, rosin, coal, or a mixture of coal, oil, and water that also produced a significant amount of waste. Many of the byproducts of the gas production, such as coal tar (oily waste containing volatile and non-volatile chemicals), sludges, oils and other compounds are potentially hazardous to human health and the environment. The byproduct from this process was frequently disposed of directly at the plant site and can remain or spread slowly, serving as a continuous source of soil and groundwater contamination.

Date of Government Version: N/A
Date Data Arrived at EDR: N/A
Date Made Active in Reports: N/A
Number of Days to Update: N/A

Source: EDR, Inc.
Telephone: N/A
Last EDR Contact: N/A
Next Scheduled EDR Contact: N/A
Data Release Frequency: No Update Planned

EDR US Hist Auto Stat: EDR Exclusive Historic Gas Stations

EDR has searched selected national collections of business directories and has collected listings of potential gas station/filling station/service station sites that were available to EDR researchers. EDR's review was limited to those categories of sources that might, in EDR's opinion, include gas station/filling station/service station establishments. The categories reviewed included, but were not limited to gas, gas station, gasoline station, filling station, auto, automobile repair, auto service station, service station, etc. This database falls within a category of information EDR classifies as "High Risk Historical Records", or HRHR. EDR's HRHR effort presents unique and sometimes proprietary data about past sites and operations that typically create environmental concerns, but may not show up in current government records searches.

Date of Government Version: N/A
Date Data Arrived at EDR: N/A
Date Made Active in Reports: N/A
Number of Days to Update: N/A

Source: EDR, Inc.
Telephone: N/A
Last EDR Contact: N/A
Next Scheduled EDR Contact: N/A
Data Release Frequency: Varies

EDR US Hist Cleaners: EDR Exclusive Historic Dry Cleaners

EDR has searched selected national collections of business directories and has collected listings of potential dry cleaner sites that were available to EDR researchers. EDR's review was limited to those categories of sources that might, in EDR's opinion, include dry cleaning establishments. The categories reviewed included, but were not limited to dry cleaners, cleaners, laundry, laundromat, cleaning/laundry, wash & dry etc. This database falls within a category of information EDR classifies as "High Risk Historical Records", or HRHR. EDR's HRHR effort presents unique and sometimes proprietary data about past sites and operations that typically create environmental concerns, but may not show up in current government records searches.

Date of Government Version: N/A
Date Data Arrived at EDR: N/A
Date Made Active in Reports: N/A
Number of Days to Update: N/A

Source: EDR, Inc.
Telephone: N/A
Last EDR Contact: N/A
Next Scheduled EDR Contact: N/A
Data Release Frequency: Varies

EDR RECOVERED GOVERNMENT ARCHIVES

Exclusive Recovered Govt. Archives

RGA HWS: Recovered Government Archive State Hazardous Waste Facilities List

The EDR Recovered Government Archive State Hazardous Waste database provides a list of SHWS incidents derived from historical databases and includes many records that no longer appear in current government lists.

Date of Government Version: N/A
Date Data Arrived at EDR: 07/01/2013
Date Made Active in Reports: 01/03/2014
Number of Days to Update: 186

Source: Department of Environmental Protection
Telephone: N/A
Last EDR Contact: 06/01/2012
Next Scheduled EDR Contact: N/A
Data Release Frequency: Varies

GOVERNMENT RECORDS SEARCHED / DATA CURRENCY TRACKING

RGA LF: Recovered Government Archive Solid Waste Facilities List

The EDR Recovered Government Archive Landfill database provides a list of landfills derived from historical databases and includes many records that no longer appear in current government lists.

Date of Government Version: N/A	Source: Department of Environmental Protection
Date Data Arrived at EDR: 07/01/2013	Telephone: N/A
Date Made Active in Reports: 01/15/2014	Last EDR Contact: 06/01/2012
Number of Days to Update: 198	Next Scheduled EDR Contact: N/A
	Data Release Frequency: Varies

OTHER DATABASE(S)

Depending on the geographic area covered by this report, the data provided in these specialty databases may or may not be complete. For example, the existence of wetlands information data in a specific report does not mean that all wetlands in the area covered by the report are included. Moreover, the absence of any reported wetlands information does not necessarily mean that wetlands do not exist in the area covered by the report.

CT MANIFEST: Hazardous Waste Manifest Data

Facility and manifest data. Manifest is a document that lists and tracks hazardous waste from the generator through transporters to a tsd facility.

Date of Government Version: 07/30/2013	Source: Department of Energy & Environmental Protection
Date Data Arrived at EDR: 08/19/2013	Telephone: 860-424-3375
Date Made Active in Reports: 10/03/2013	Last EDR Contact: 11/17/2014
Number of Days to Update: 45	Next Scheduled EDR Contact: 03/02/2015
	Data Release Frequency: No Update Planned

NJ MANIFEST: Manifest Information

Hazardous waste manifest information.

Date of Government Version: 12/31/2011	Source: Department of Environmental Protection
Date Data Arrived at EDR: 07/19/2012	Telephone: N/A
Date Made Active in Reports: 08/28/2012	Last EDR Contact: 01/12/2015
Number of Days to Update: 40	Next Scheduled EDR Contact: 04/27/2015
	Data Release Frequency: Annually

NY MANIFEST: Facility and Manifest Data

Manifest is a document that lists and tracks hazardous waste from the generator through transporters to a TSD facility.

Date of Government Version: 01/01/2015	Source: Department of Environmental Conservation
Date Data Arrived at EDR: 02/04/2015	Telephone: 518-402-8651
Date Made Active in Reports: 02/27/2015	Last EDR Contact: 02/04/2015
Number of Days to Update: 23	Next Scheduled EDR Contact: 05/18/2015
	Data Release Frequency: Annually

PA MANIFEST: Manifest Information

Hazardous waste manifest information.

Date of Government Version: 12/31/2013	Source: Department of Environmental Protection
Date Data Arrived at EDR: 07/21/2014	Telephone: 717-783-8990
Date Made Active in Reports: 08/25/2014	Last EDR Contact: 01/19/2015
Number of Days to Update: 35	Next Scheduled EDR Contact: 05/04/2015
	Data Release Frequency: Annually

RI MANIFEST: Manifest information

Hazardous waste manifest information

GOVERNMENT RECORDS SEARCHED / DATA CURRENCY TRACKING

Date of Government Version: 12/31/2013
Date Data Arrived at EDR: 07/15/2014
Date Made Active in Reports: 08/13/2014
Number of Days to Update: 29

Source: Department of Environmental Management
Telephone: 401-222-2797
Last EDR Contact: 02/23/2015
Next Scheduled EDR Contact: 06/08/2015
Data Release Frequency: Annually

WI MANIFEST: Manifest Information

Hazardous waste manifest information.

Date of Government Version: 12/31/2013
Date Data Arrived at EDR: 06/20/2014
Date Made Active in Reports: 08/07/2014
Number of Days to Update: 48

Source: Department of Natural Resources
Telephone: N/A
Last EDR Contact: 03/13/2015
Next Scheduled EDR Contact: 06/29/2015
Data Release Frequency: Annually

Oil/Gas Pipelines: This data was obtained by EDR from the USGS in 1994. It is referred to by USGS as GeoData Digital Line Graphs from 1:100,000-Scale Maps. It was extracted from the transportation category including some oil, but primarily gas pipelines.

Sensitive Receptors: There are individuals deemed sensitive receptors due to their fragile immune systems and special sensitivity to environmental discharges. These sensitive receptors typically include the elderly, the sick, and children. While the location of all sensitive receptors cannot be determined, EDR indicates those buildings and facilities - schools, daycares, hospitals, medical centers, and nursing homes - where individuals who are sensitive receptors are likely to be located.

AHA Hospitals:

Source: American Hospital Association, Inc.
Telephone: 312-280-5991

The database includes a listing of hospitals based on the American Hospital Association's annual survey of hospitals.

Medical Centers: Provider of Services Listing

Source: Centers for Medicare & Medicaid Services
Telephone: 410-786-3000

A listing of hospitals with Medicare provider number, produced by Centers of Medicare & Medicaid Services, a federal agency within the U.S. Department of Health and Human Services.

Nursing Homes

Source: National Institutes of Health
Telephone: 301-594-6248

Information on Medicare and Medicaid certified nursing homes in the United States.

Public Schools

Source: National Center for Education Statistics
Telephone: 202-502-7300

The National Center for Education Statistics' primary database on elementary and secondary public education in the United States. It is a comprehensive, annual, national statistical database of all public elementary and secondary schools and school districts, which contains data that are comparable across all states.

Private Schools

Source: National Center for Education Statistics
Telephone: 202-502-7300

The National Center for Education Statistics' primary database on private school locations in the United States.

Daycare Centers: Certified Child Care Homes

Source: Cabinet for Families & Children
Telephone: 502-564-7130

Flood Zone Data: This data, available in select counties across the country, was obtained by EDR in 2003 & 2011 from the Federal Emergency Management Agency (FEMA). Data depicts 100-year and 500-year flood zones as defined by FEMA.

NWI: National Wetlands Inventory. This data, available in select counties across the country, was obtained by EDR in 2002, 2005 and 2010 from the U.S. Fish and Wildlife Service.

State Wetlands Data: Wetland Polygon Features

Source: Environmental Protection & Public Protection Cabinet
Telephone: 502-564-5174

Scanned Digital USGS 7.5' Topographic Map (DRG)

Source: United States Geologic Survey

A digital raster graphic (DRG) is a scanned image of a U.S. Geological Survey topographic map. The map images are made by scanning published paper maps on high-resolution scanners. The raster image is georeferenced and fit to the Universal Transverse Mercator (UTM) projection.

STREET AND ADDRESS INFORMATION

© 2010 Tele Atlas North America, Inc. All rights reserved. This material is proprietary and the subject of copyright protection and other intellectual property rights owned by or licensed to Tele Atlas North America, Inc. The use of this material is subject to the terms of a license agreement. You will be held liable for any unauthorized copying or disclosure of this material.



Project No. 15KY00026

APPENDIX B
SANBORN MAPS



318 & 360 Hill St

318 & 360 Hill St

Radcliff, KY 40160

Inquiry Number: 4251480.2

April 01, 2015

Certified Sanborn® Map Report



6 Armstrong Road, 4th Floor
Shelton, Connecticut 06484
Toll Free: 800.352.0050
www.edrnet.com

Certified Sanborn® Map Report

4/01/15

Site Name:

318 & 360 Hill St
318 & 360 Hill St
Radcliff, KY 40160

Client Name:

Azland Risk Management, LLC
108 S. Madison Avenue
Louisville, KY 40243



EDR Inquiry # 4251480.2

Contact: Sherry Madden

The Sanborn Library has been searched by EDR and maps covering the target property location as provided by Azland Risk Management, LLC were identified for the years listed below. The Sanborn Library is the largest, most complete collection of fire insurance maps. The collection includes maps from Sanborn, Bromley, Perris & Browne, Hopkins, Barlow, and others. Only Environmental Data Resources Inc. (EDR) is authorized to grant rights for commercial reproduction of maps by the Sanborn Library LLC, the copyright holder for the collection. Results can be authenticated by visiting www.edrnet.com/sanborn.

The Sanborn Library is continually enhanced with newly identified map archives. This report accesses all maps in the collection as of the day this report was generated.

Certified Sanborn Results:

Site Name: 318 & 360 Hill St
Address: 318 & 360 Hill St
City, State, Zip: Radcliff, KY 40160
Cross Street:
P.O. # NA
Project: 15KY00026
Certification # 1723-4354-B977



Sanborn® Library search results
Certification # 1723-4354-B977

UNMAPPED PROPERTY

This report certifies that the complete holdings of the Sanborn Library, LLC collection have been searched based on client supplied target property information, and fire insurance maps covering the target property were not found.

The Sanborn Library includes more than 1.2 million fire insurance maps from Sanborn, Bromley, Perris & Browne, Hopkins, Barlow and others which track historical property usage in approximately 12,000 American cities and towns. Collections searched:

- Library of Congress
- University Publications of America
- EDR Private Collection

The Sanborn Library LLC Since 1866™

Limited Permission To Make Copies

Azland Risk Management, LLC (the client) is permitted to make up to FIVE photocopies of this Sanborn Map transmittal and each fire insurance map accompanying this report solely for the limited use of its customer. No one other than the client is authorized to make copies. Upon request made directly to an EDR Account Executive, the client may be permitted to make a limited number of additional photocopies. This permission is conditioned upon compliance by the client, its customer and their agents with EDR's copyright policy; a copy of which is available upon request.

Disclaimer - Copyright and Trademark notice

This Report contains certain information obtained from a variety of public and other sources reasonably available to Environmental Data Resources, Inc. It cannot be concluded from this Report that coverage information for the target and surrounding properties does not exist from other sources. NO WARRANTY EXPRESSED OR IMPLIED, IS MADE WHATSOEVER IN CONNECTION WITH THIS REPORT. ENVIRONMENTAL DATA RESOURCES, INC. SPECIFICALLY DISCLAIMS THE MAKING OF ANY SUCH WARRANTIES, INCLUDING WITHOUT LIMITATION, MERCHANTABILITY OR FITNESS FOR A PARTICULAR USE OR PURPOSE. ALL RISK IS ASSUMED BY THE USER. IN NO EVENT SHALL ENVIRONMENTAL DATA RESOURCES, INC. BE LIABLE TO ANYONE, WHETHER ARISING OUT OF ERRORS OR OMISSIONS, NEGLIGENCE, ACCIDENT OR ANY OTHER CAUSE, FOR ANY LOSS OF DAMAGE, INCLUDING, WITHOUT LIMITATION, SPECIAL, INCIDENTAL CONSEQUENTIAL, OR EXEMPLARY DAMAGES. ANY LIABILITY ON THE PART OF ENVIRONMENTAL DATA RESOURCES, INC. IS STRICTLY LIMITED TO A REFUND OF THE AMOUNT PAID FOR THIS REPORT. Purchaser accepts this Report "AS IS". Any analyses, estimates, ratings, environmental risk levels or risk codes provided in this Report are provided for illustrative purposes only, and are not intended to provide, nor should they be interpreted as providing any facts regarding, or prediction or forecast of, any environmental risk for any property. Only a Phase I Environmental Site Assessment performed by an environmental professional can provide information regarding the environmental risk for any property. Additionally, the information provided in this Report is not to be construed as legal advice.

Copyright 2015 by Environmental Data Resources, Inc. All rights reserved. Reproduction in any media or format, in whole or in part, of any report or map of Environmental Data Resources, Inc., or its affiliates, is prohibited without prior written permission.

EDR and its logos (including Sanborn and Sanborn Map) are trademarks of Environmental Data Resources, Inc. or its affiliates. All other trademarks used herein are the property of their respective owners.



Project No. 15KY00026

APPENDIX C
CITY DIRECTORIES

Date: 3 April 2015

Report to: Azland Risk Management
108 S. Madison Avenue, Suite 100
Louisville, KY 40243
smadden@azlandllc.com

Report from: Amanda Distelrath
amdistelrath@yahoo.com

Subject Address: 318 & 360 Hill St, Radcliff, KY

Repository: Allen County Public Library, Fort Wayne, Indiana.

Instructions: Include 4 addresses up and 4 addresses down from subject site as well as obvious contiguous sites.
Include information in 5-year intervals, as coverage allows.

Sources:

Polk Elizabethtown, Kentucky, city directory, 2015, 2010, 2005, 2001, 1999, 1997, 1996, 1992, 1991, 1987, 1982

General Notes: “No listing” means that the address was not listed in the directory. “Vacant” or “no current listing” means that the directory indicated such. “Out of range” means that although the address was within the parameters of the assignment in at least one year’s directory, the appearance of addresses closer to the subject site rendered it “out of range” in other years’ volumes.

Information in brackets was summarized by the researcher and did not appear as such in the directory. Examples:

- _ For a shopping center, [multiple retail listings, including:] followed by separate listings of establishments using chemicals, such as dry cleaners, photo finishers, hair salons.
- _ For an office building with attorneys, insurance firms, etc., [multiple business listings]
- _ For an apartment building, [multiple residential listings]

Residential addresses, including individual houses and apartment buildings, are listed as residential. Tenants’ names can be furnished if needed.

Notes about these addresses: The Allen County Public Library’s print city directories for Elizabethtown, KY (including Radcliff, KY) cover the following years: 2015 through 1972 (missing volumes for 2000, 1998, 1993, 1989, 1986, 1983, 1979, 1977, 1975, and 1973). Microfilm was not available for Radcliff, KY; therefore, a microfilm search was not performed.

306 HILL ST

2015 NO CURRENT LISTING
2010 [residential]
2005 [residential]
2001 [residential]
1999 [residential]
1997 [residential]
1996 [no street listing]
1992 [no street listing]
1991 [no street listing]
1987 [no street listing]
1982 [no street listing]

316 HILL ST

2015 [no listing]
2010 [no listing]
2005 [residential]
2001 [no listing]
1999 [no listing]
1997 [no listing]
1996 [no street listing]

1992 [no street listing]
1991 [no street listing]
1987 [no street listing]
1982 [no street listing]

318 HILL ST

2015 [residential]
2010 [residential]
2005 NO CURRENT LISTING
2001 COMMONWEALTH AUTO RECOVERY SERVICES auto repr shops
[multiple residential listings]
1999 [residential]
1997 B & W FENCING INC
1996 [no street listing]
1992 [no street listing]
1991 [no street listing]
1987 [no street listing]
1982 [no street listing]

347 HILL ST

2015 [no listing]
2010 [no listing]
2005 [no listing]
2001 NOT VERIFIED
1999 NOT VERIFIED
1997 [no listing]
1996 [no street listing]
1992 [no street listing]
1991 [no street listing]
1987 [no street listing]
1982 [no street listing]

360 HILL ST

2015 [multiple residential listings]
2010 [multiple residential listings]
GOLDEN RAINBOW MOBILE HOME PK mobile homes
2005 [multiple residential listings]
GOLDEN RAINBOW MOBILE HOME PK mobile homes
2001 [multiple residential listings]
ANGEL EYES
GOLDEN RAINBOW MOBILE HOME PK mobile homes
1999 [multiple residential listings]
GOLDEN RAINBOW MOBILE HOME PK mobile homes
ANGEL EYES
1997 GOLDEN RAINBOW MOBILE HOME PK mobile homes
[multiple residential listings]

1996 [no street listing]
1992 [no street listing]
1991 [no street listing]
1987 [no street listing]
1982 [no street listing]

415 HILL ST

2015 [no listing]
2010 [no listing]
2005 [no listing]
2001 [no listing]
1999 [residential]
1997 [no listing]
1996 [no street listing]
1992 [no street listing]
1991 [no street listing]
1987 [no street listing]
1982 [no street listing]

420 HILL ST

2015 [no listing]
2010 NO CURRENT LISTING
2005 [no listing]
2001 [no listing]
1999 [residential]
1997 [no listing]
1996 [no street listing]
1992 [no street listing]
1991 [no street listing]
1987 [no street listing]
1982 [no street listing]

427 HILL ST

2015 [residential]
2010 [residential]
2005 [residential]
2001 [no listing]
1999 [residential]
1997 [no listing]
1996 [no street listing]
1992 [no street listing]
1991 [no street listing]
1987 [no street listing]
1982 [no street listing]

475 HILL ST

2015 [residential]
2010 [residential]
2005 [residential]
2001 NOT VERIFIED
1999 [residential]
1997 [residential]
1996 [no street listing]
1992 [no street listing]
1991 [no street listing]
1987 [no street listing]
1982 [no street listing]

484 HILL ST

2015 [no listing]
2010 [no listing]
2005 [no listing]
2001 [no listing]
2000 [no listing]
1999 [out of range]
1997 [residential]
1996 [no street listing]
1992 [no street listing]
1991 [no street listing]
1987 [no street listing]
1982 [no street listing]

485 HILL ST

2015 [no listing]
2010 [no listing]
2005 [no listing]
2001 [no listing]
2000 [no listing]
1999 [out of range]
1997 [residential]
1996 [no street listing]
1992 [no street listing]
1991 [no street listing]
1987 [no street listing]
1982 [no street listing]

504 HILL ST

2015 [residential]
2010 [residential]
2005 [residential]
2001 [residential]

1999 [out of range]
1997 [residential]
1996 [no street listing]
1992 [no street listing]
1991 [no street listing]
1987 [no street listing]
1982 [no street listing]

510 HILL ST

2015 [no listing]
2010 [out of range]
2005 [residential]
2001 [residential]
1999 [out of range]
1997 [out of range]
1996 [no street listing]
1992 [no street listing]
1991 [no street listing]
1987 [no street listing]
1982 [no street listing]

518 HILL ST

2015 NO CURRENT LISTING
2010 [out of range]
2005 [out of range]
2001 NOT VERIFIED
1999 [out of range]
1997 [out of range]
1996 [no street listing]
1992 [no street listing]
1991 [no street listing]
1987 [no street listing]
1982 [no street listing]



Project No. 15KY00026

APPENDIX D
BORROWER QUESTIONNAIRE

At the time of this review a questionnaire was not provided.



Project No. 15KY00026

APPENDIX E
ENVIRONMENTAL PROFESSIONAL
RESUMES

Heather K. Gilliam – Director of Environmental Services

Formal Education:

Bachelors Degree – Chemistry
(Berea College)

Juris Doctor
(University of Cincinnati College of Law)

Professional Training:

40-Hour OSHA/RCRA Hazardous Waste Operations and Emergency
Response Training (HAZWOPER)

Professional Registrations:

Attorney at Law – Kentucky (1993)

Experience:

Ms. Gilliam has worked in the environmental field as a consultant or in a laboratory since 1988. She has worked on projects within multiple regulatory programs (RCRA, Brownfield, UST) at both the state and federal level and within numerous jurisdictions. Environmental experience includes: the design, management and implementation of site investigations at commercial and industrial facilities, including soil, groundwater and soil vapor surveys; design, negotiation and implementation of numerous site investigation and corrective action programs for regulated sites; primary environmental technical advisor in several major portfolio acquisitions of manufacturing facilities; auditing and managing compliance issues for industrial sites; managing quarterly groundwater monitoring programs at landfills and completing reporting obligations; managing and/or completing due diligence investigations (Phase 1 and Phase 2 Environmental Site Assessments) at various commercial and industrial properties.

Ms. Gilliam has served as an Operations Manager, Quality Control/Peer Reviewer, Project Manager for local and national environmental consulting firms. In addition, she previously practiced environmental law, has worked as a chemist for two regional laboratories, and has assisted with indoor air quality and OSHA compliance surveys.